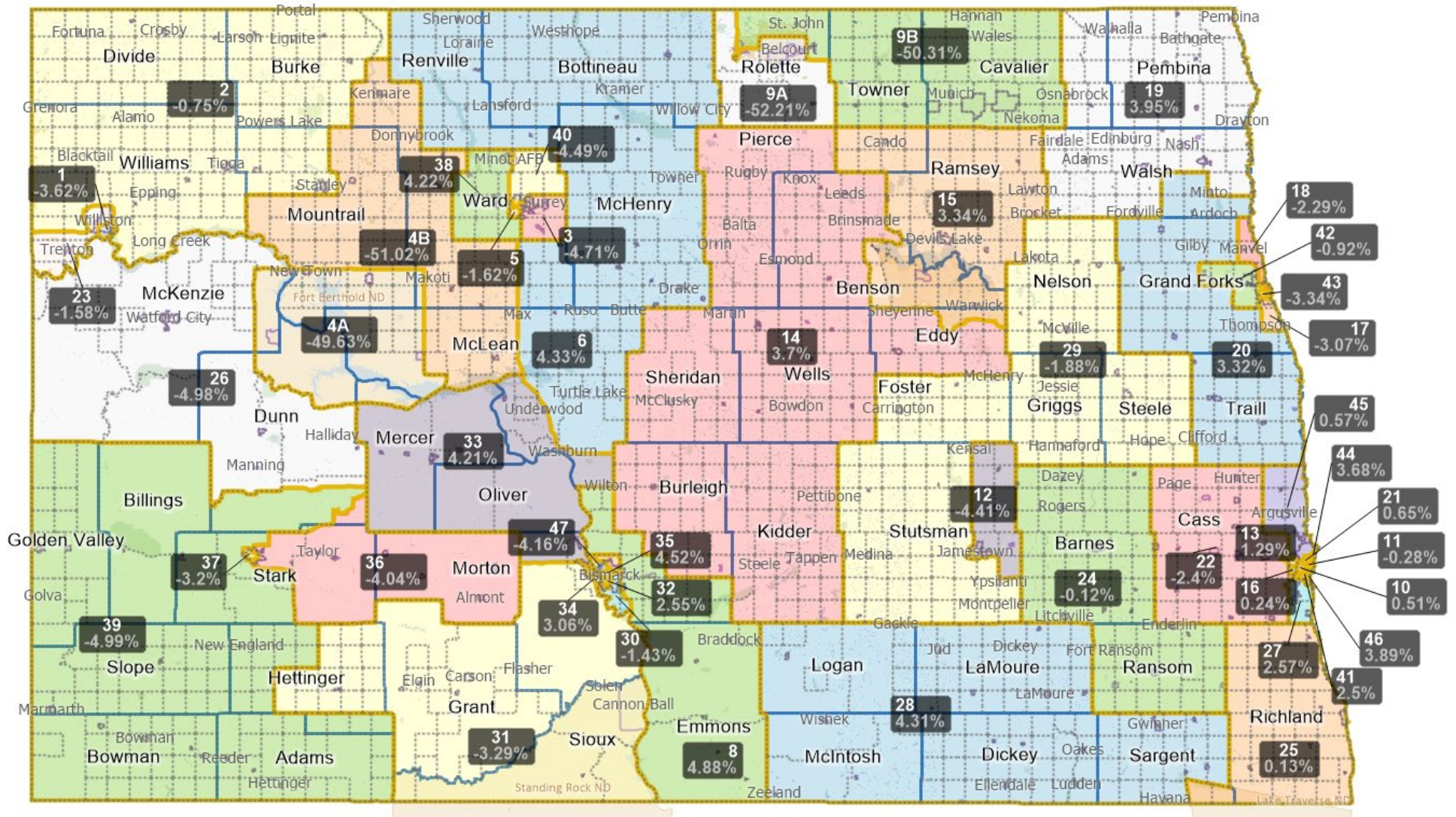


Proposed Statewide Plan

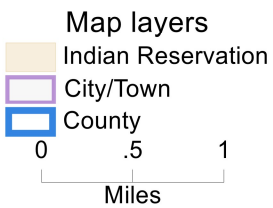


District: 1

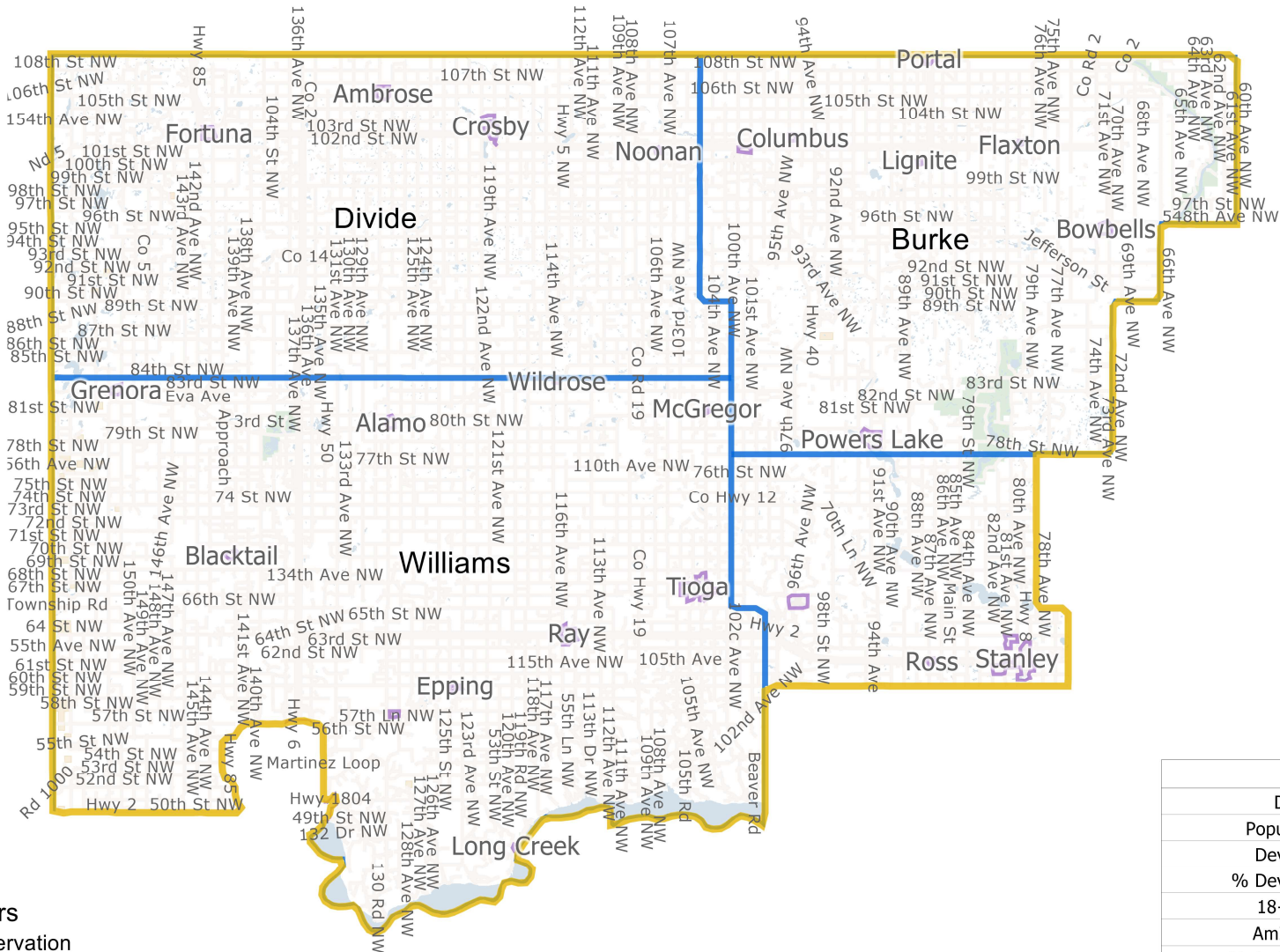
| Field | Value |
|-------------|--------|
| District | 1 |
| Population | 15976 |
| Deviation | -600 |
| % Deviation | -3.62% |
| 18+_Pop | 11746 |
| AmIndian | 406 |
| % AmIndian | 2.54% |
| 18+_Ind | 302 |
| % 18+_Ind | 2.57% |



©2021 CALIPER; ©2020 HERE



District: 2



Map layers

- Indian Reservation
- City/Town
- County

0 7.5 15

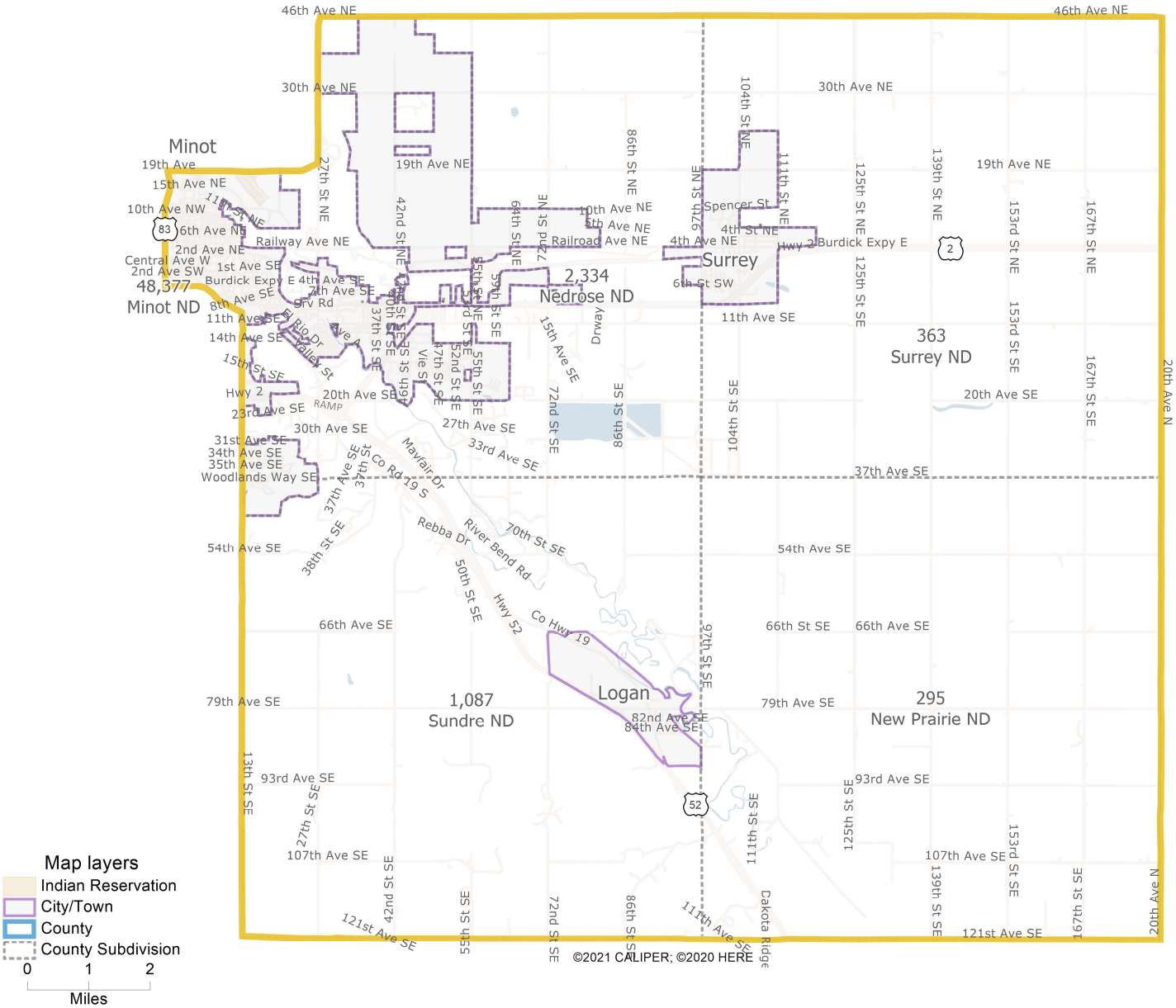
Miles

©2021 CALIPER; ©2020 HERE

| Field | Value |
|-------------|--------|
| District | 2 |
| Population | 16452 |
| Deviation | -124 |
| % Deviation | -0.75% |
| 18+_Pop | 12033 |
| AmIndian | 229 |
| % AmIndian | 1.39% |
| 18+_Ind | 150 |
| % 18+_Ind | 1.25% |

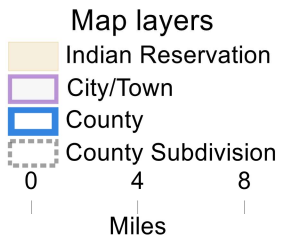
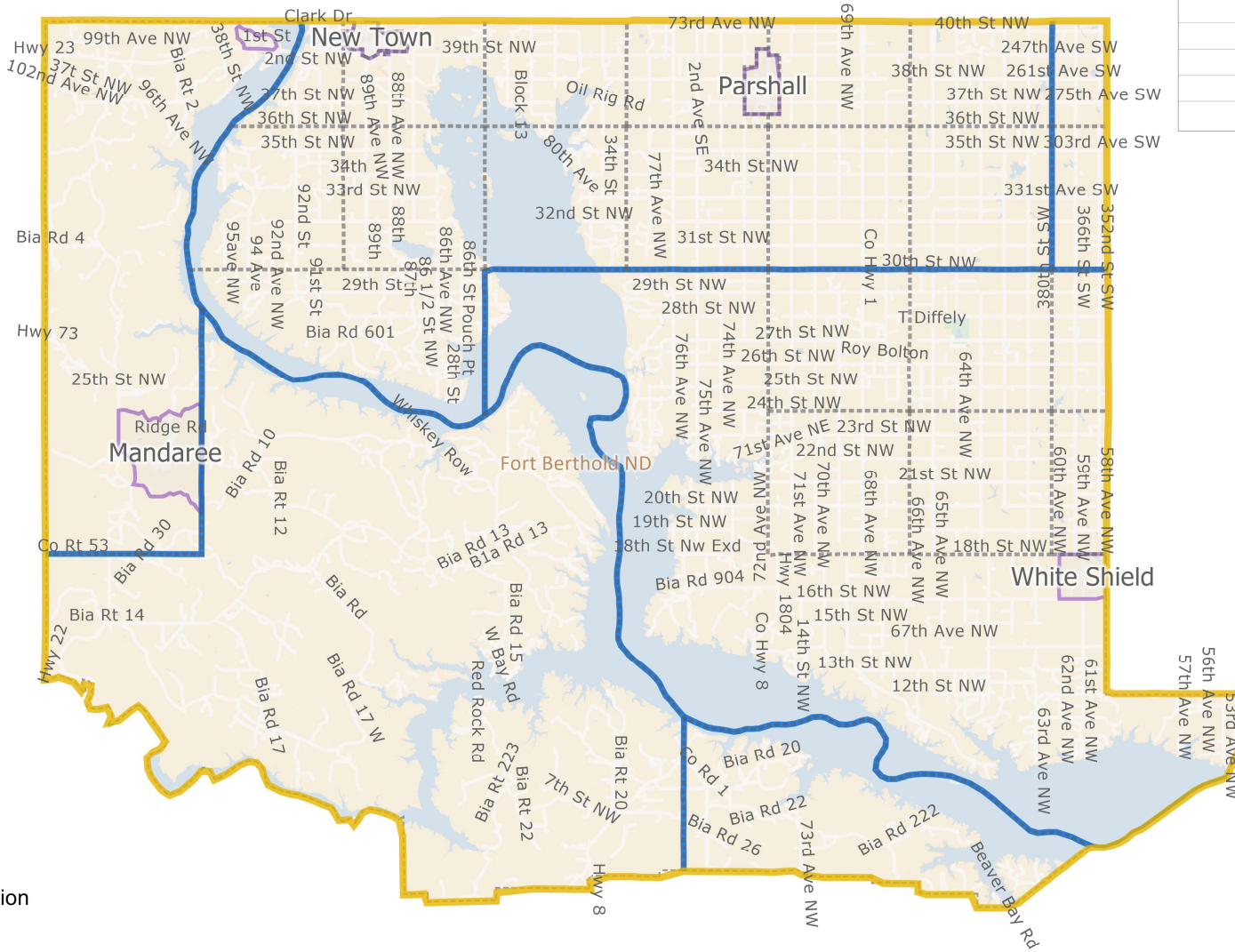
District: 3

| Field | Value |
|-------------|--------|
| District | 3 |
| Population | 15796 |
| Deviation | -780 |
| % Deviation | -4.71% |
| 18+_Pop | 11713 |
| AmIndian | 527 |
| % AmIndian | 3.34% |
| 18+_Ind | 356 |
| % 18+_Ind | 3.04% |



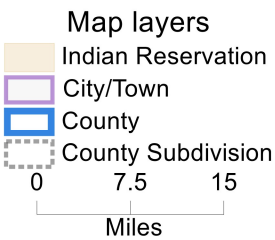
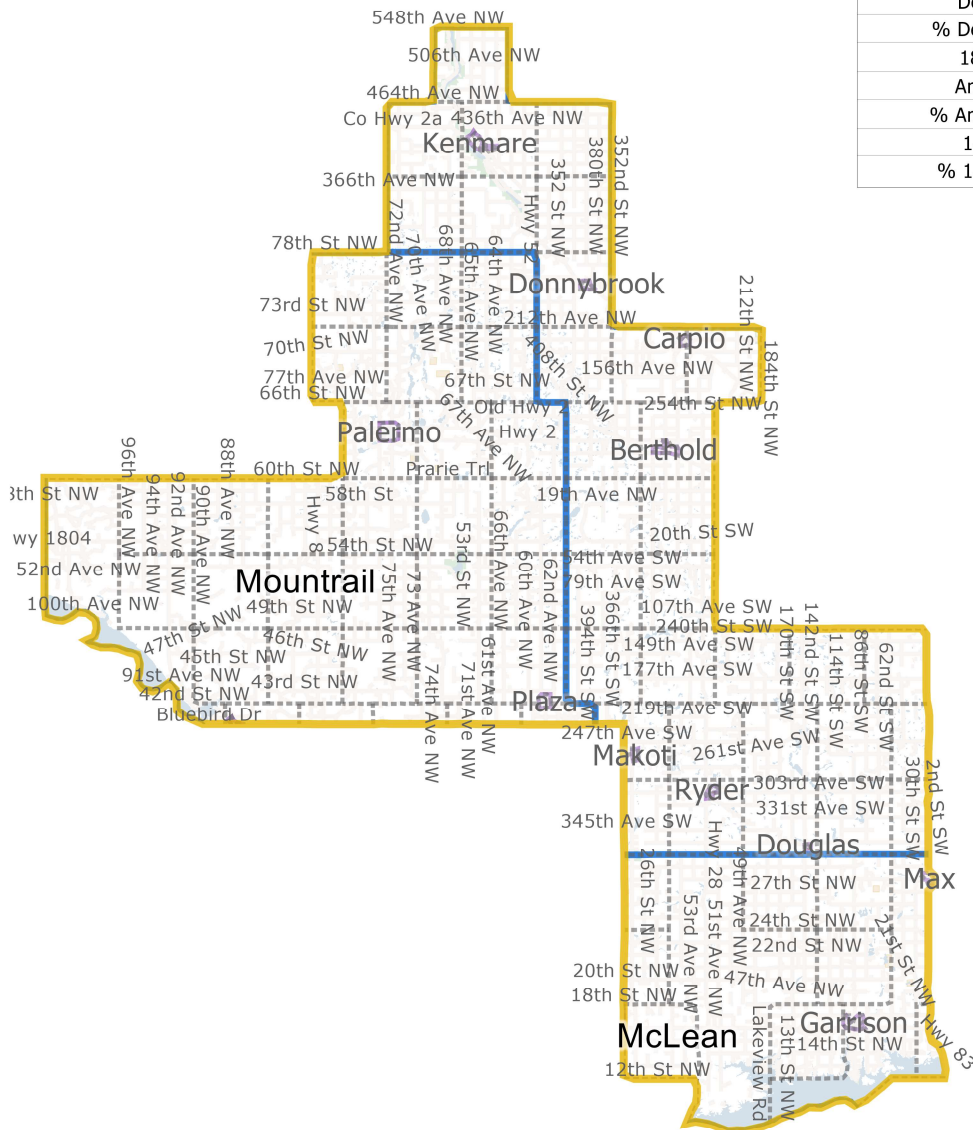
District: 4A

| Field | Value |
|-------------|---------|
| District | 4A |
| Population | 8350 |
| Deviation | -8,226 |
| % Deviation | -49.63% |
| 18+_Pop | 5709 |
| AmIndian | 5537 |
| % AmIndian | 66.31% |
| 18+_Ind | 3547 |
| % 18+_Ind | 62.13% |



District: 4B

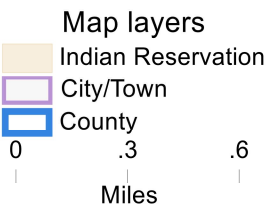
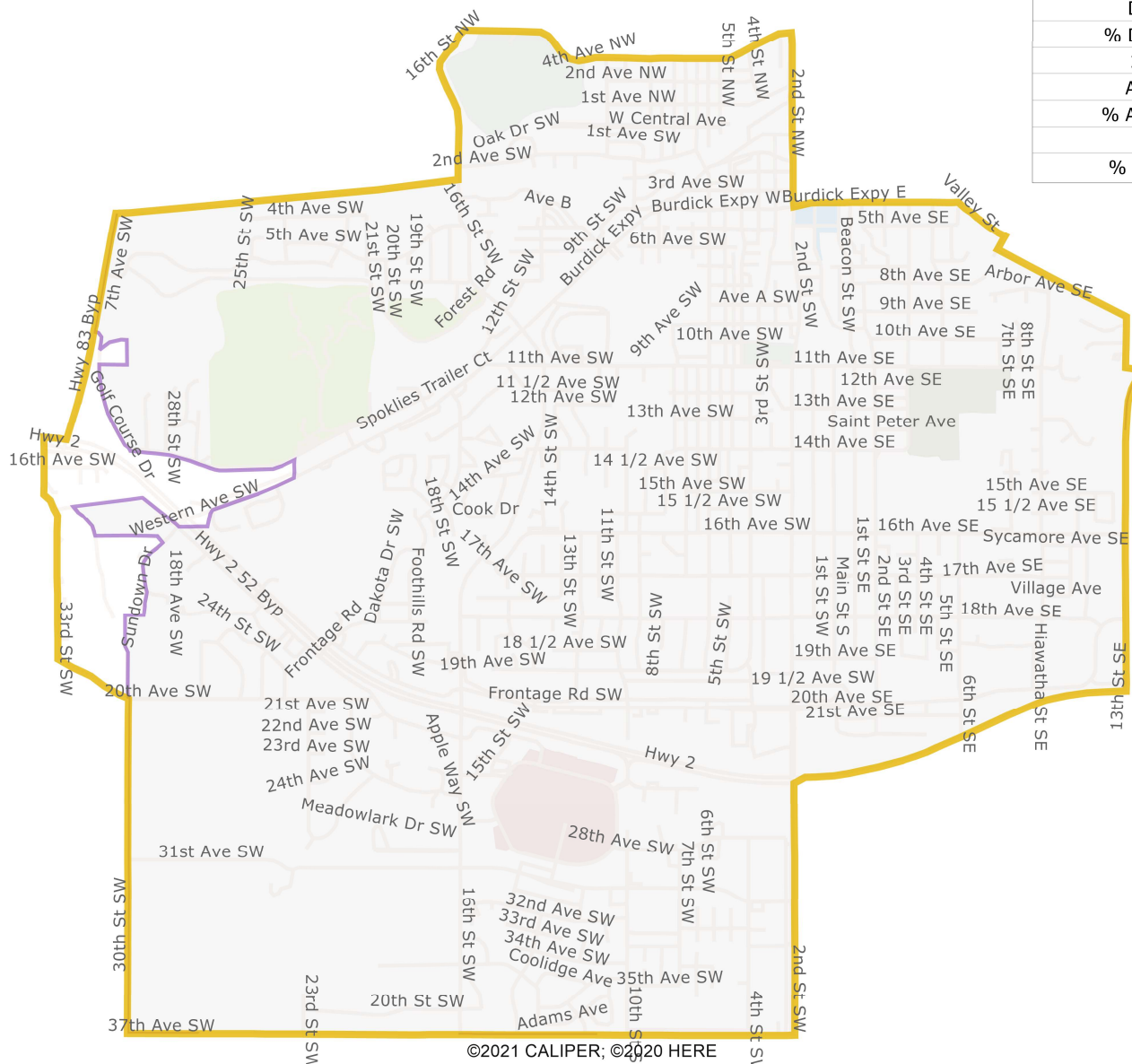
| Field | Value |
|-------------|---------|
| District | 4B |
| Population | 8119 |
| Deviation | -8,457 |
| % Deviation | -51.02% |
| 18+_Pop | 6207 |
| AmIndian | 204 |
| % AmIndian | 2.51% |
| 18+_Ind | 145 |
| % 18+_Ind | 2.34% |



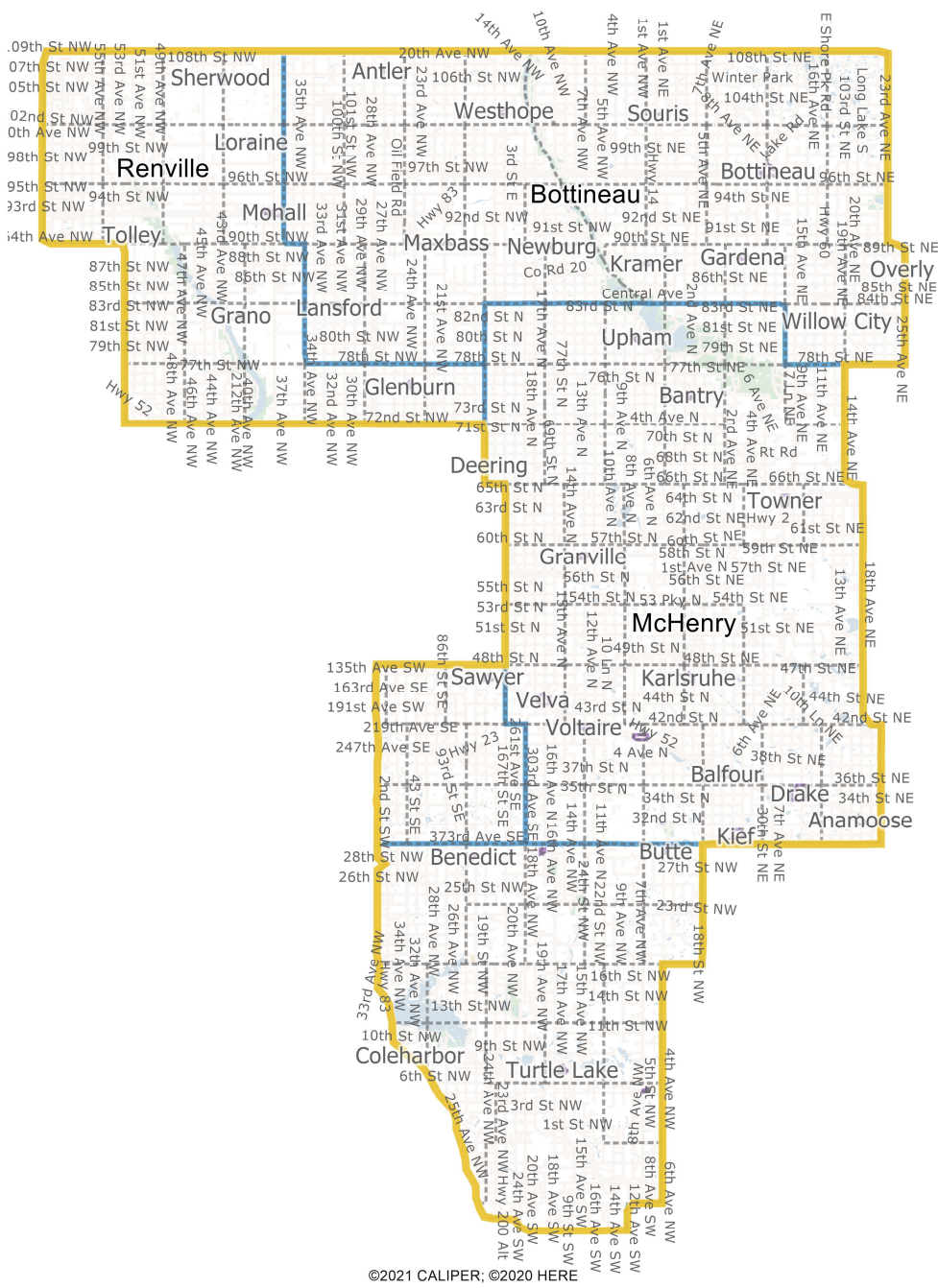
©2021 CALIPER; ©2020 HERE

District: 5

| Field | Value |
|-------------|--------|
| District | 5 |
| Population | 16307 |
| Deviation | -269 |
| % Deviation | -1.62% |
| 18+_Pop | 12869 |
| AmIndian | 493 |
| % AmIndian | 3.02% |
| 18+_Ind | 345 |
| % 18+_Ind | 2.68% |



District: 6



| Field | Value |
|-------------|-------|
| District | 6 |
| Population | 17293 |
| Deviation | 717 |
| % Deviation | 4.33% |
| 18+_Pop | 13436 |
| AmIndian | 290 |
| % AmIndian | 1.68% |
| 18+_Ind | 203 |
| % 18+_Ind | 1.51% |

©2021 CALIPER; ©2020 HERE

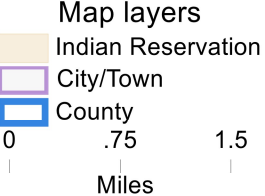
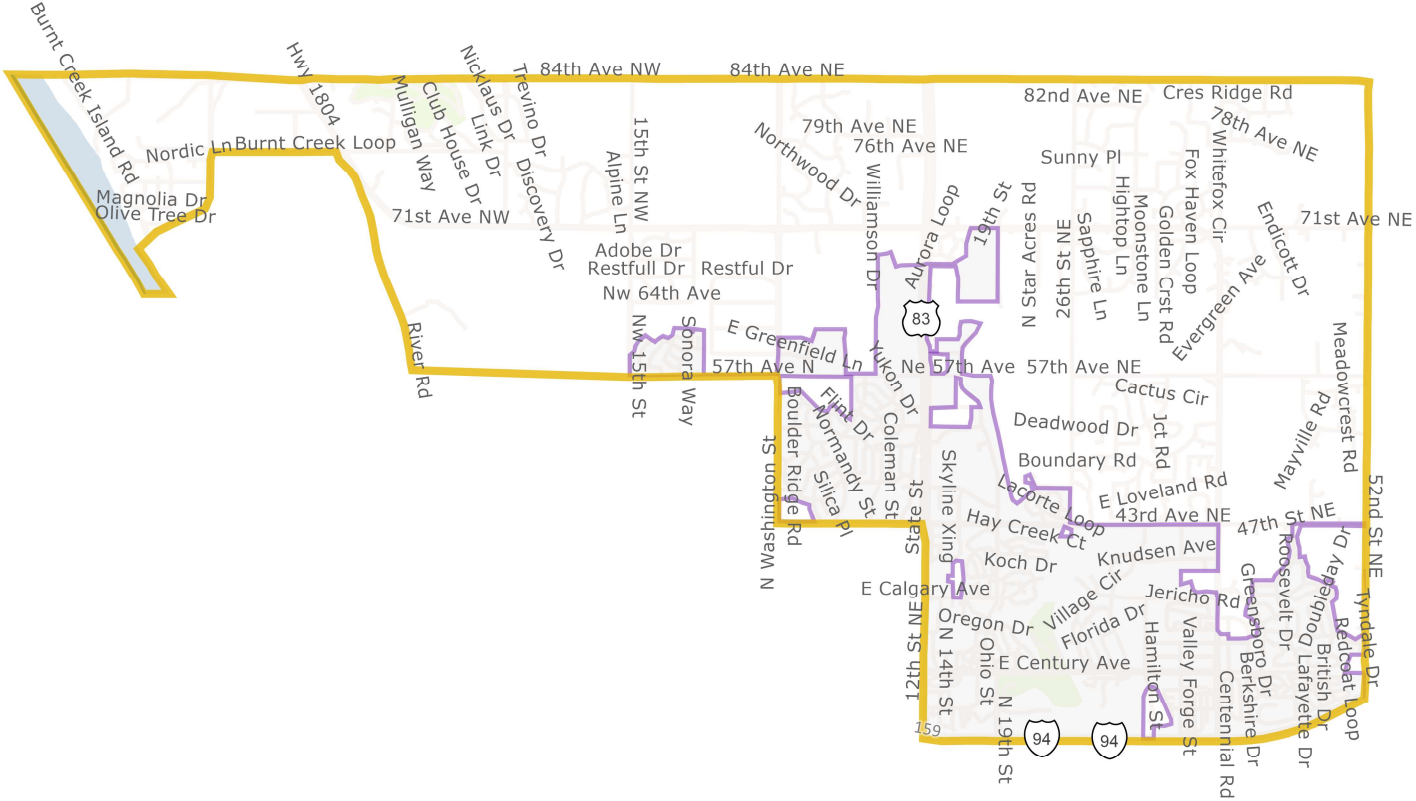
Map layers

- Indian Reservation
- City/Town
- County
- County Subdivision

0 10 20
Miles

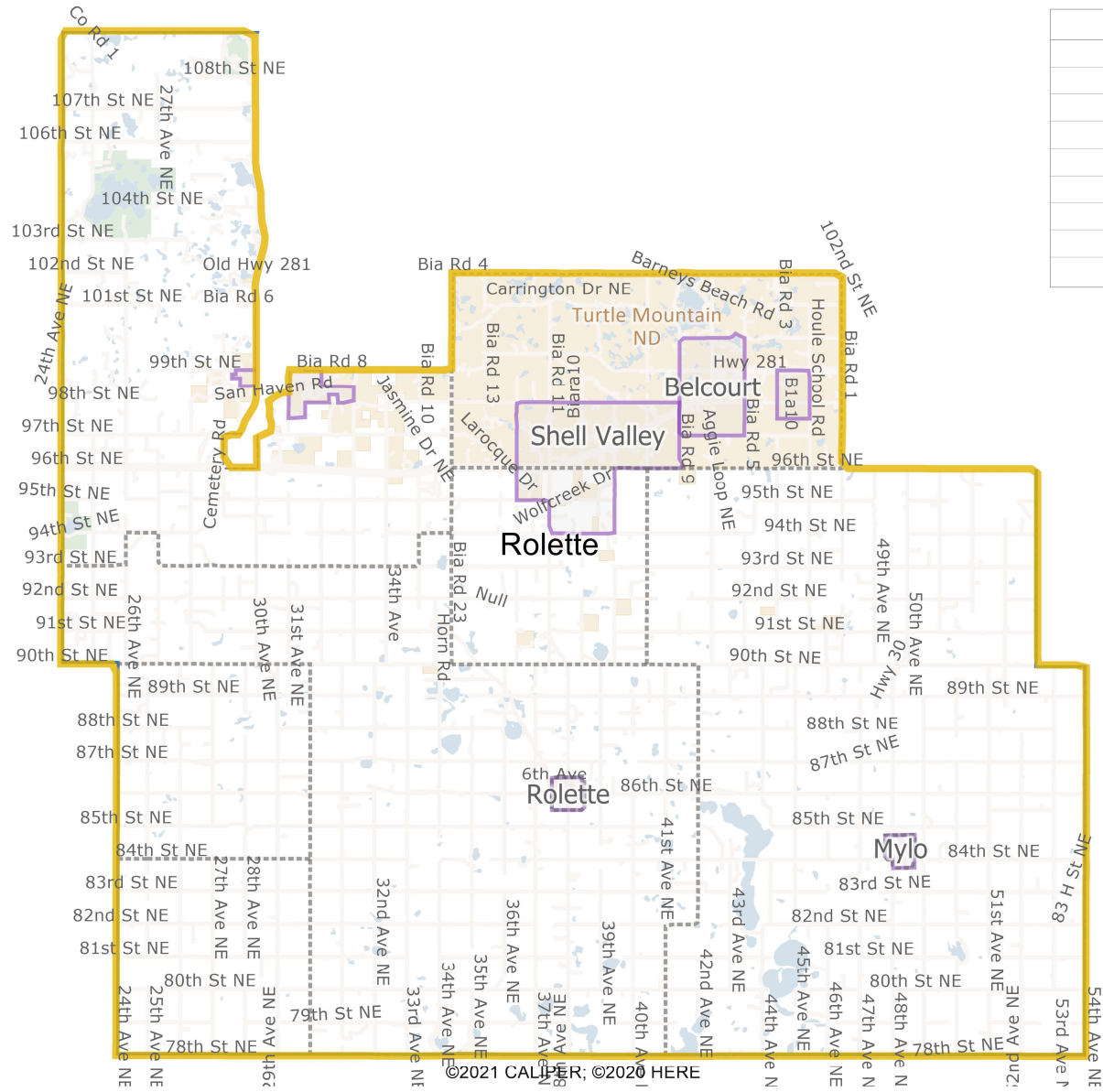
District: 7

| Field | Value |
|-------------|-------|
| District | 7 |
| Population | 16986 |
| Deviation | 410 |
| % Deviation | 2.47% |
| 18+_Pop | 12718 |
| AmIndian | 492 |
| % AmIndian | 2.9% |
| 18+_Ind | 298 |
| % 18+_Ind | 2.34% |







District: 9A

| Field | Value |
|-------------|---------|
| District | 9A |
| Population | 7922 |
| Deviation | -8,654 |
| % Deviation | -52.21% |
| 18+_Pop | 5269 |
| AmIndian | 6460 |
| % AmIndian | 81.55% |
| 18+_Ind | 4055 |
| % 18+_Ind | 76.96% |



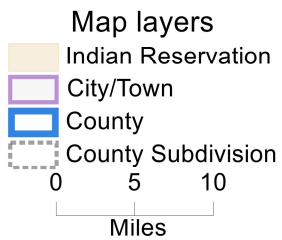
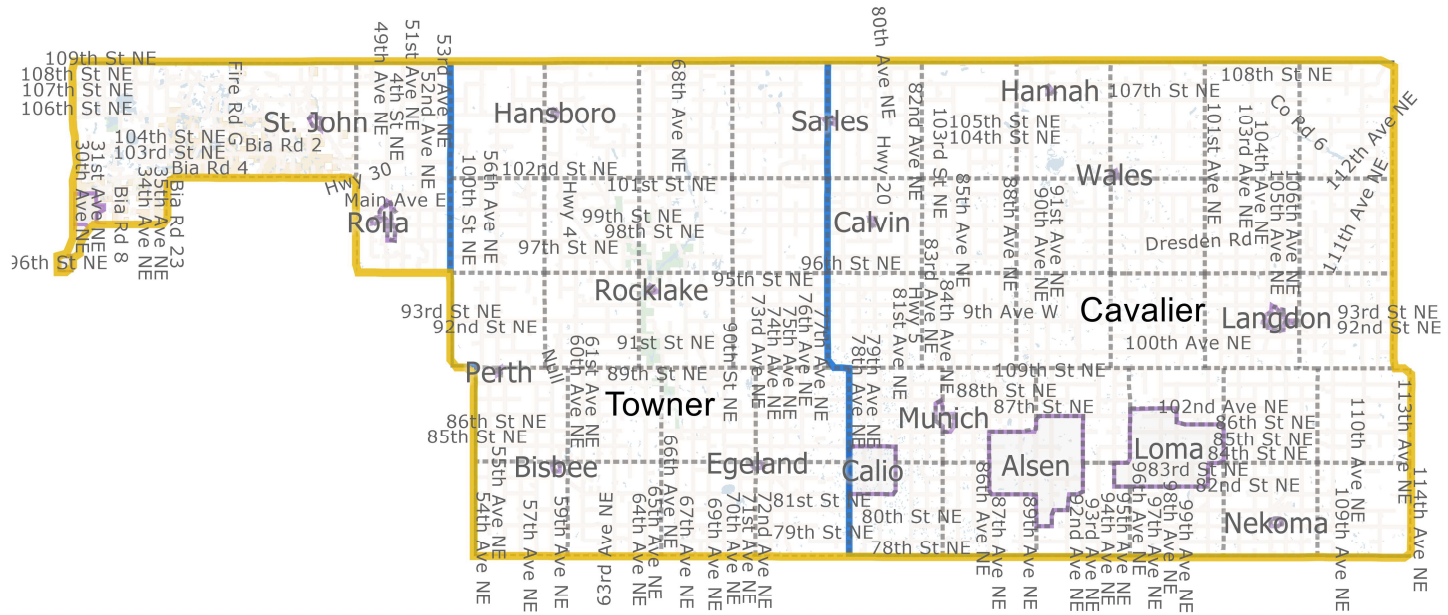
Map layers

-  Indian Reservation
-  City/Town
-  County
-  County Subdivision

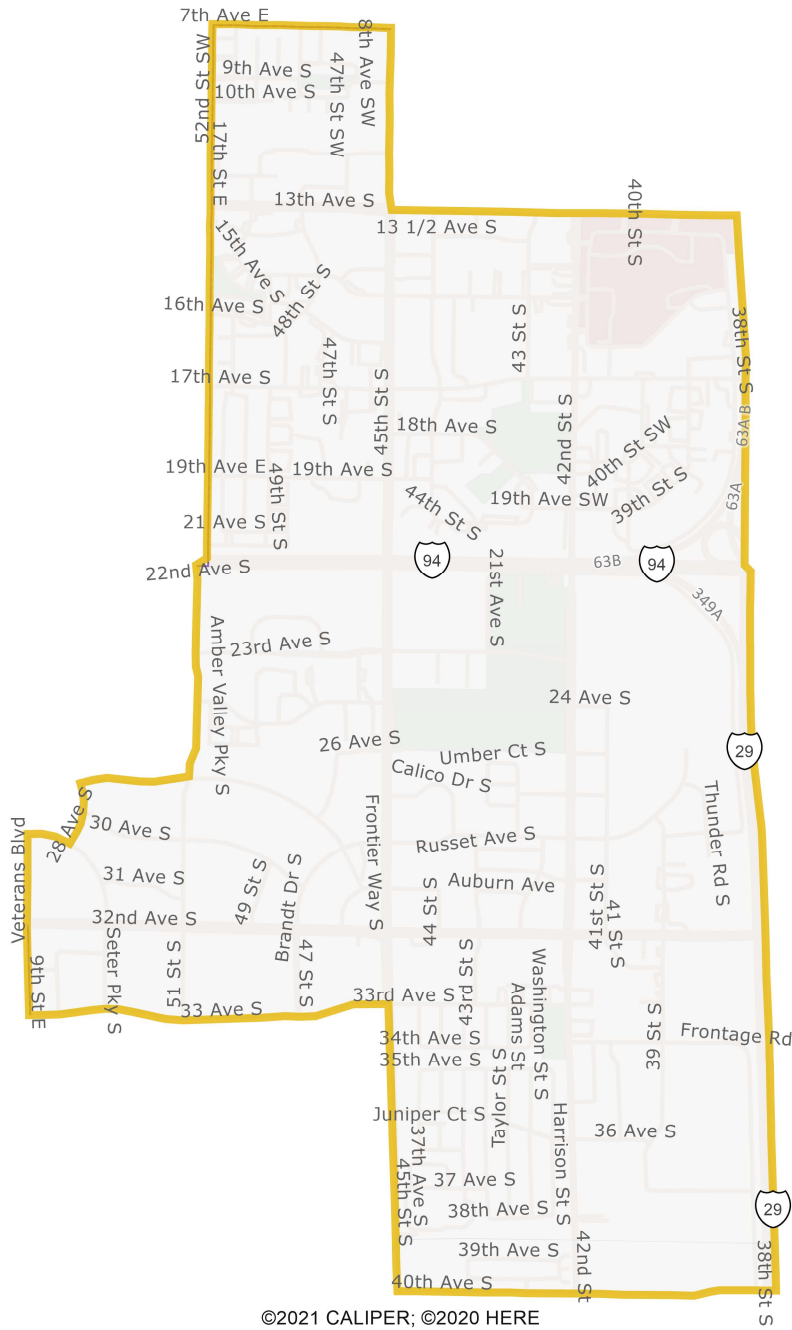
0 3 6
Miles

District: 9B

| Field | Value |
|-------------|---------|
| District | 9B |
| Population | 8236 |
| Deviation | -8,340 |
| % Deviation | -50.31% |
| 18+_Pop | 5986 |
| AmIndian | 2856 |
| % AmIndian | 34.68% |
| 18+_Ind | 1760 |
| % 18+_Ind | 29.4% |







District: 10

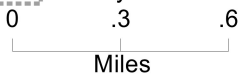


©2021 CALIPER; ©2020 HERE

| Field | Value |
|-------------|-------|
| District | 10 |
| Population | 16660 |
| Deviation | 84 |
| % Deviation | 0.51% |
| 18+_Pop | 13378 |
| AmIndian | 257 |
| % AmIndian | 1.54% |
| 18+_Ind | 190 |
| % 18+_Ind | 1.42% |

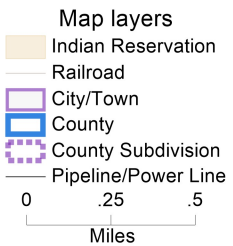
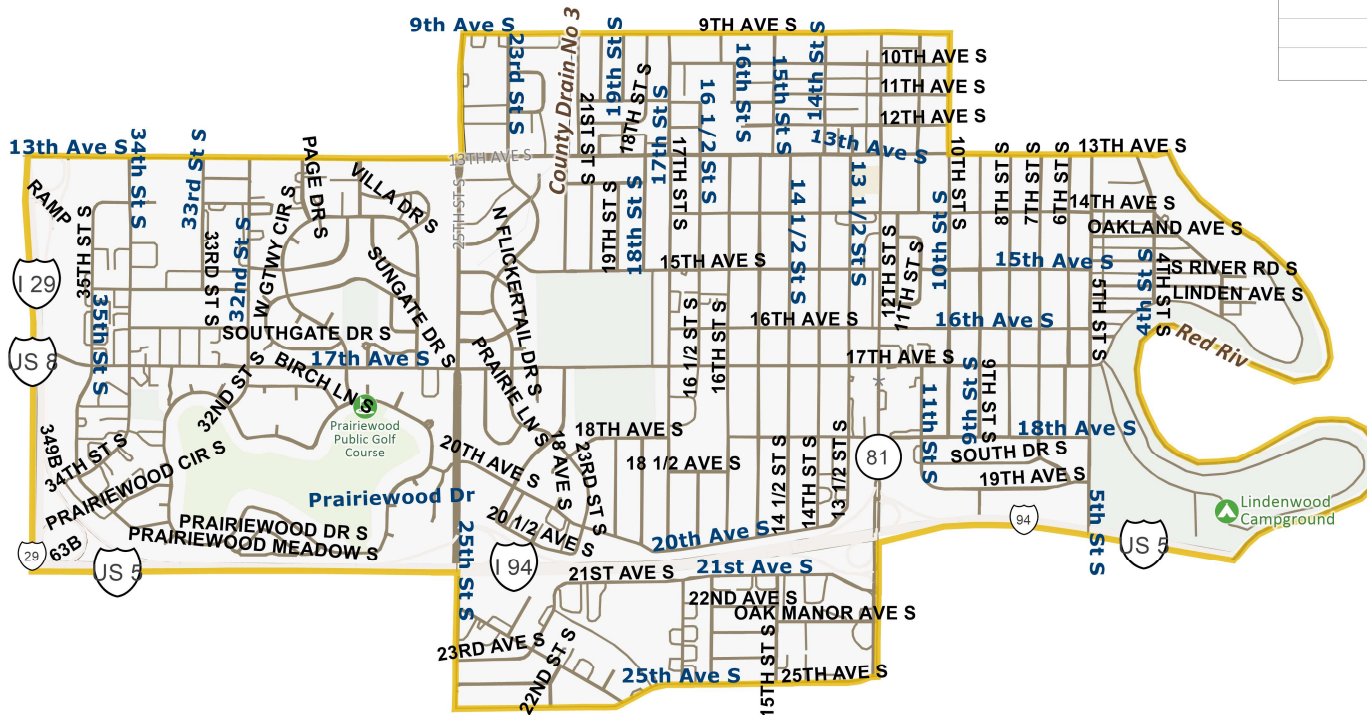
Map layers

-  Indian Reservation
-  City/Town
-  County
-  County Subdivision

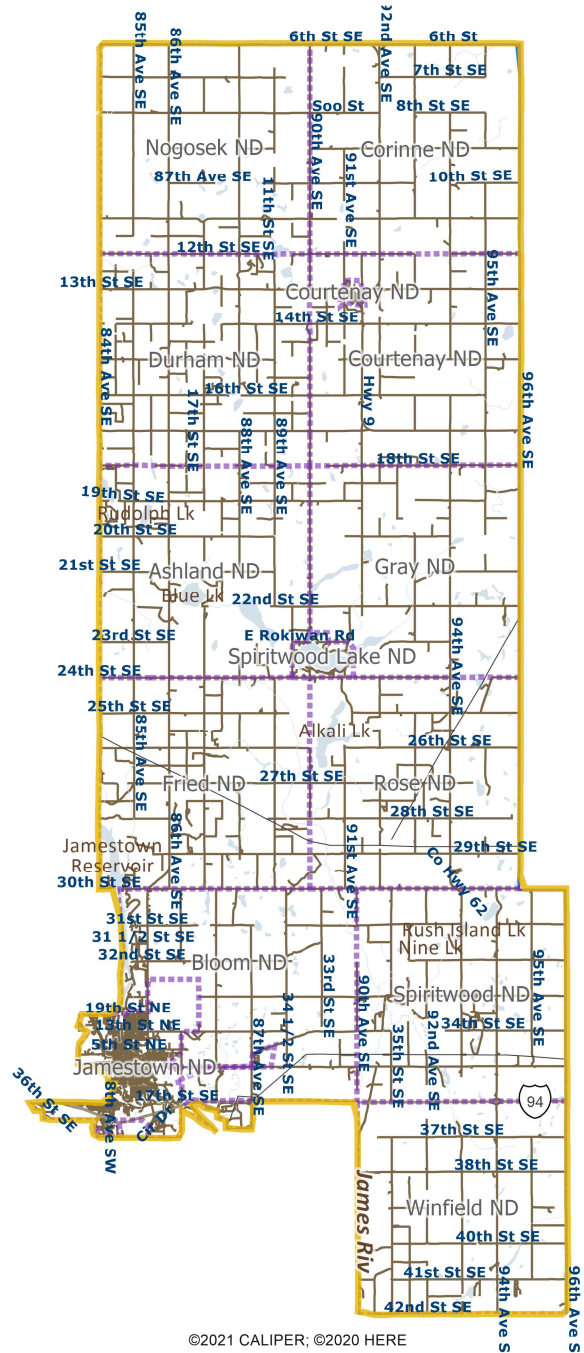


District: 11

| Field | Value |
|-------------|--------|
| District | 11 |
| Population | 16529 |
| Deviation | -47 |
| % Deviation | -0.28% |
| 18+_Pop | 13354 |
| AmIndian | 301 |
| % AmIndian | 1.82% |
| 18+_Ind | 224 |
| % 18+_Ind | 1.68% |



District: 12



| Field | Value |
|-------------|--------|
| District | 12 |
| Population | 15845 |
| Deviation | -731 |
| % Deviation | -4.41% |
| 18+_Pop | 12761 |
| AmIndian | 279 |
| % AmIndian | 1.76% |
| 18+_Ind | 224 |
| % 18+_Ind | 1.76% |

©2021 CALIPER; ©2020 HERE

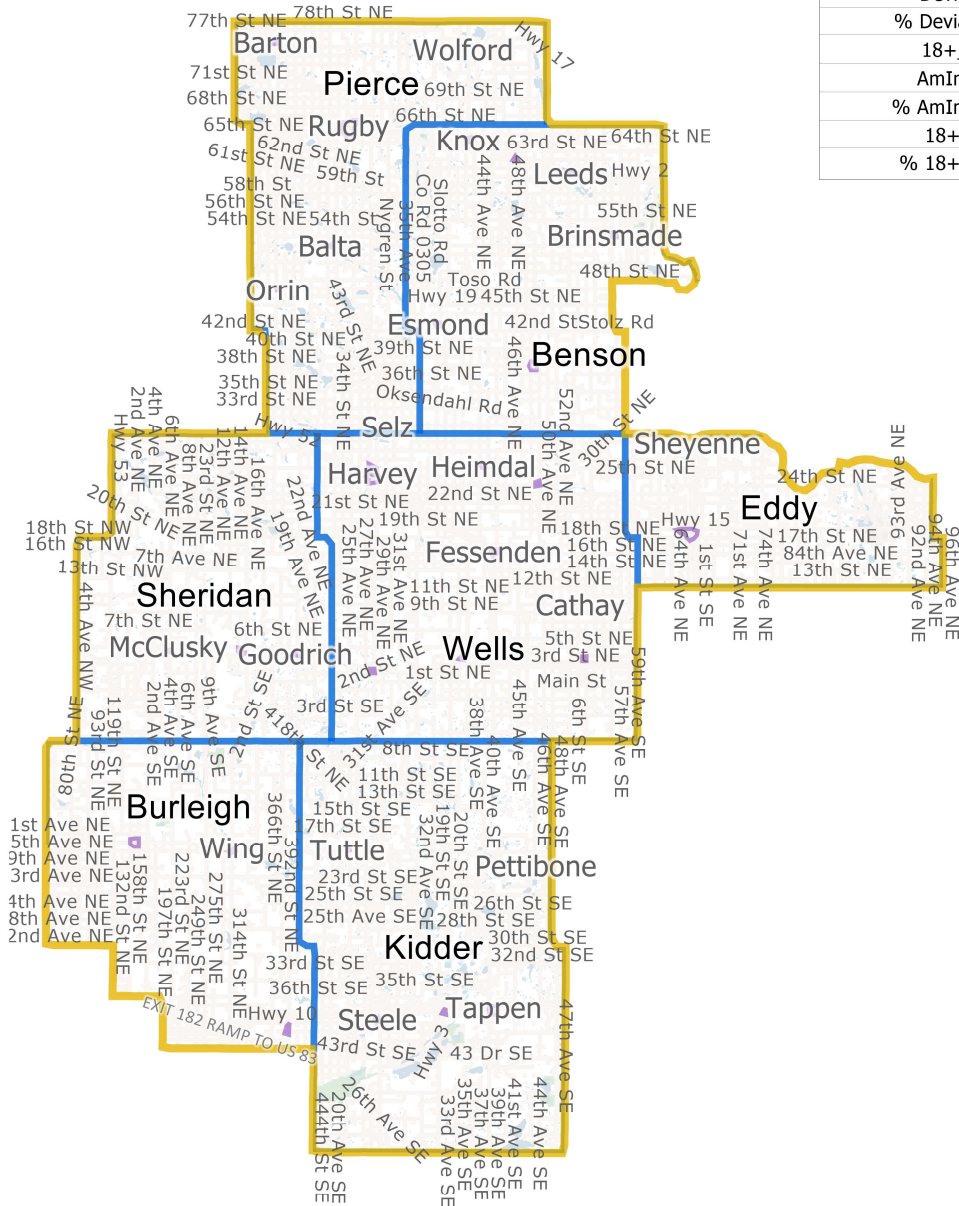
Map layers

- Indian Reservation
- County
- County Subdivision
- Pipeline/Power Line

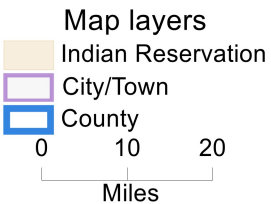
0 3 6
Miles

District: 14

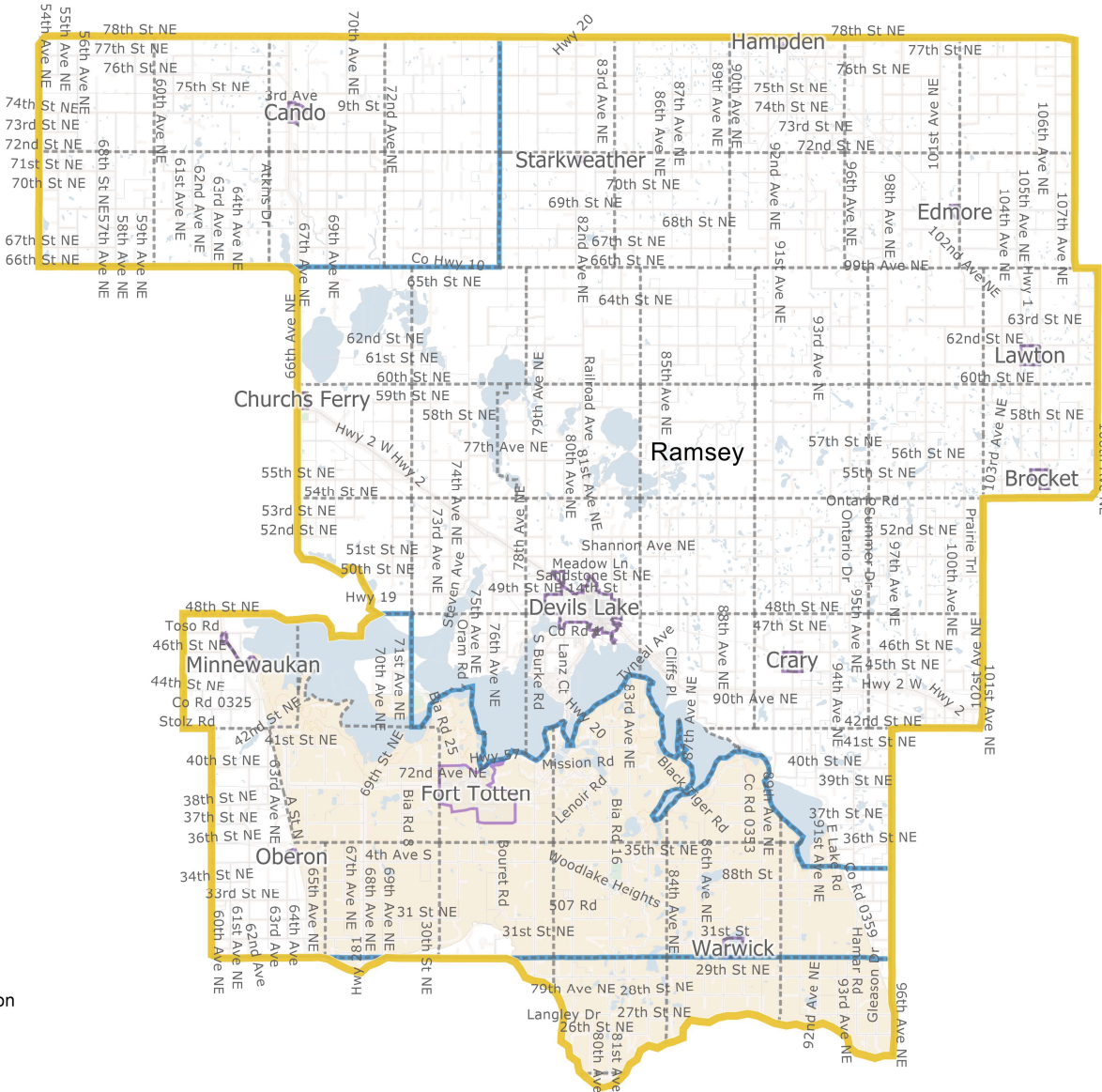
| Field | Value |
|-------------|-------|
| District | 14 |
| Population | 17189 |
| Deviation | 613 |
| % Deviation | 3.7% |
| 18+_Pop | 13531 |
| AmIndian | 289 |
| % AmIndian | 1.68% |
| 18+_Ind | 174 |
| % 18+_Ind | 1.29% |



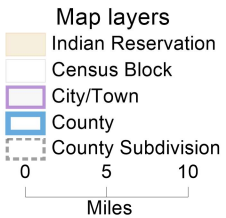
©2021 CALIPER; ©2020 HERE



District: 15

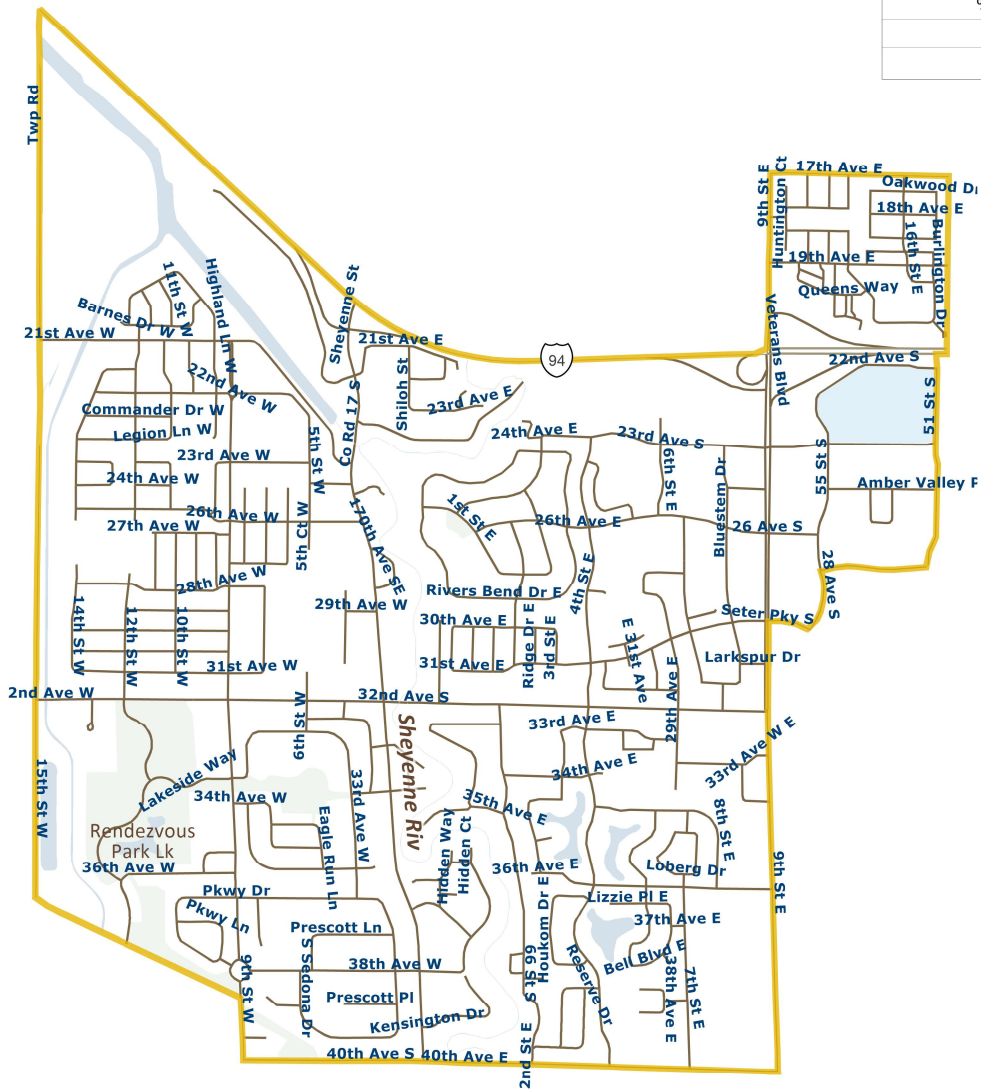


| Field | Value |
|-------------|--------|
| District | 15 |
| Population | 17129 |
| Deviation | 553 |
| % Deviation | 3.34% |
| 18+_Pop | 12455 |
| AmIndian | 4518 |
| % AmIndian | 26.38% |
| 18+_Ind | 2540 |
| % 18+_Ind | 20.39% |

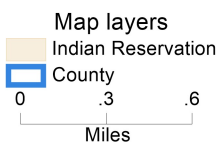


District: 16

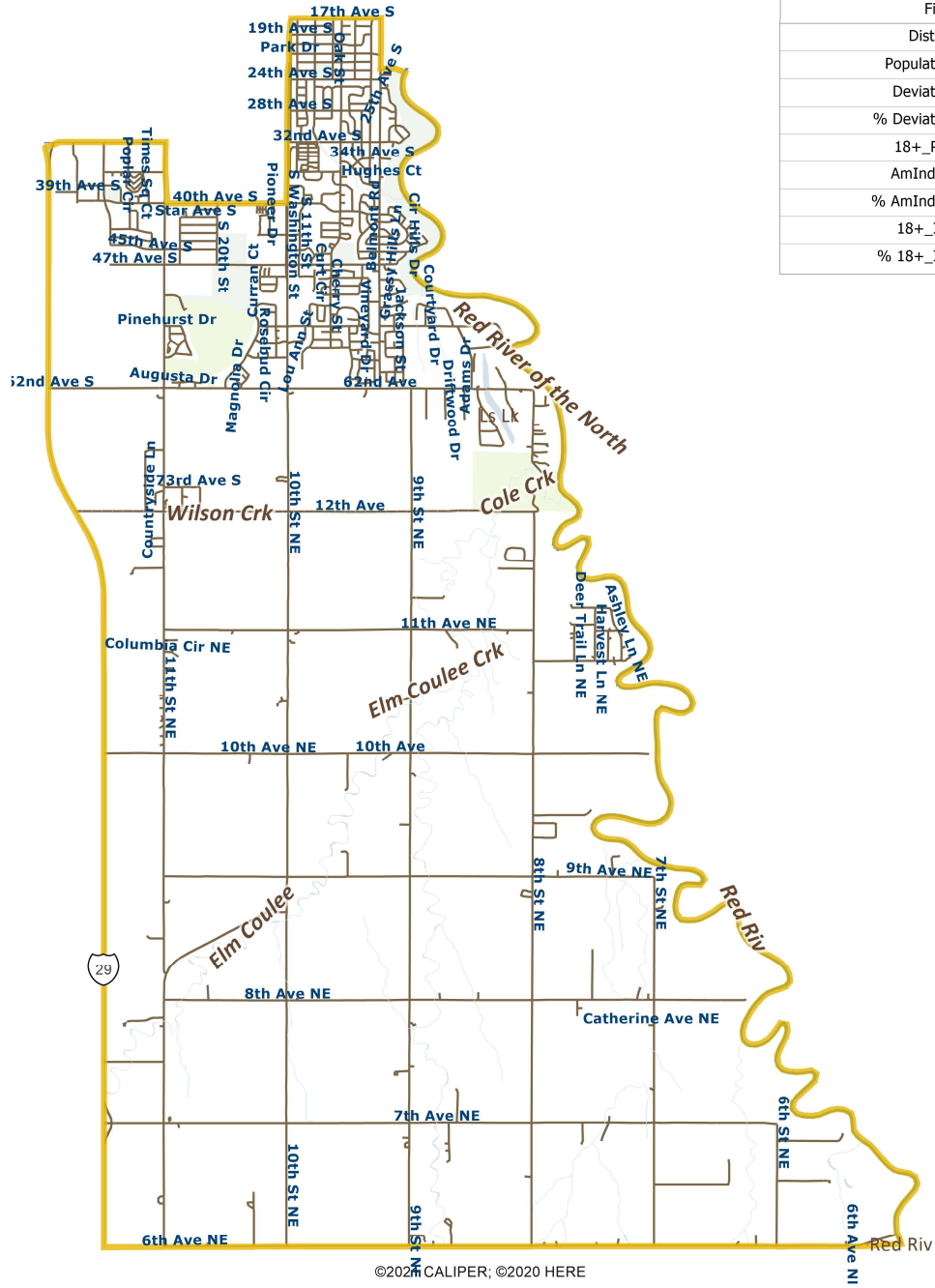
| Field | Value |
|-------------|-------|
| District | 16 |
| Population | 16615 |
| Deviation | 39 |
| % Deviation | 0.24% |
| 18+_Pop | 11767 |
| AmIndian | 171 |
| % AmIndian | 1.03% |
| 18+_Ind | 115 |
| % 18+_Ind | 0.98% |



©2021 CALIPER; ©2020 HERE

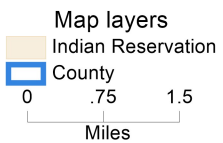


District: 17

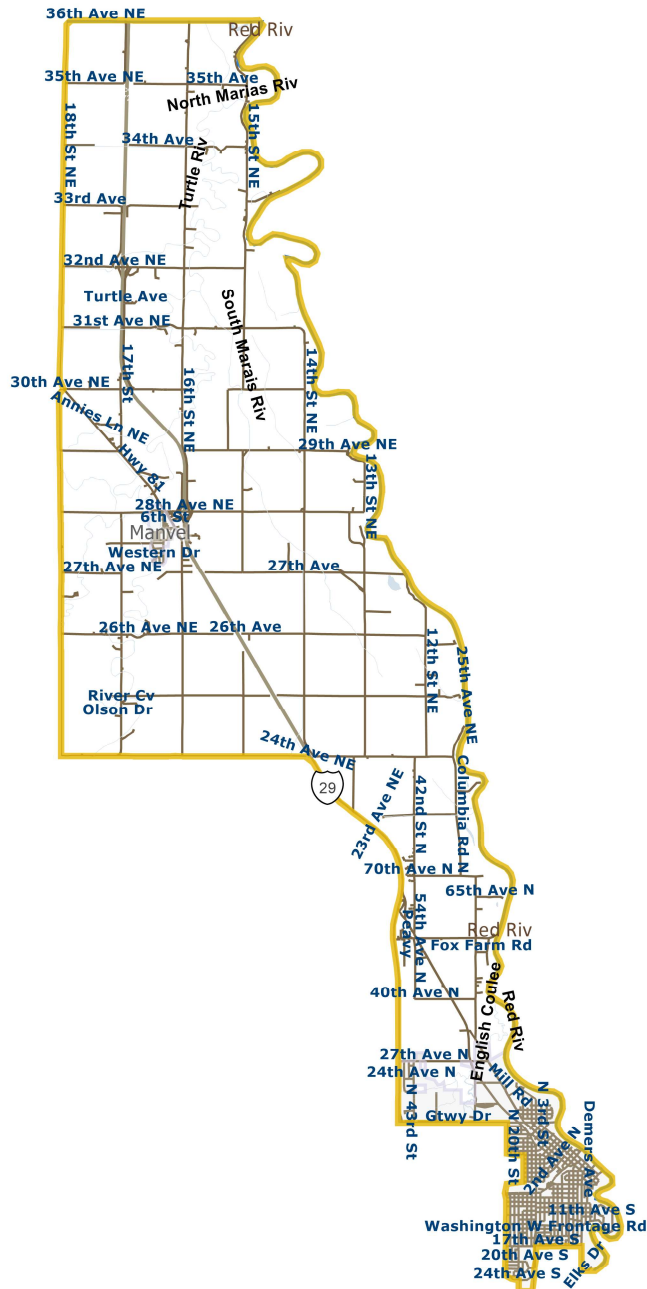


| Field | Value |
|-------------|--------|
| District | 17 |
| Population | 16067 |
| Deviation | -509 |
| % Deviation | -3.07% |
| 18+_Pop | 12185 |
| AmIndian | 242 |
| % AmIndian | 1.51% |
| 18+_Ind | 173 |
| % 18+_Ind | 1.42% |

©2021 CALIPER; ©2020 HERE

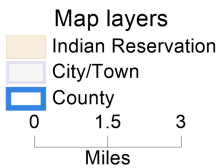


District: 18

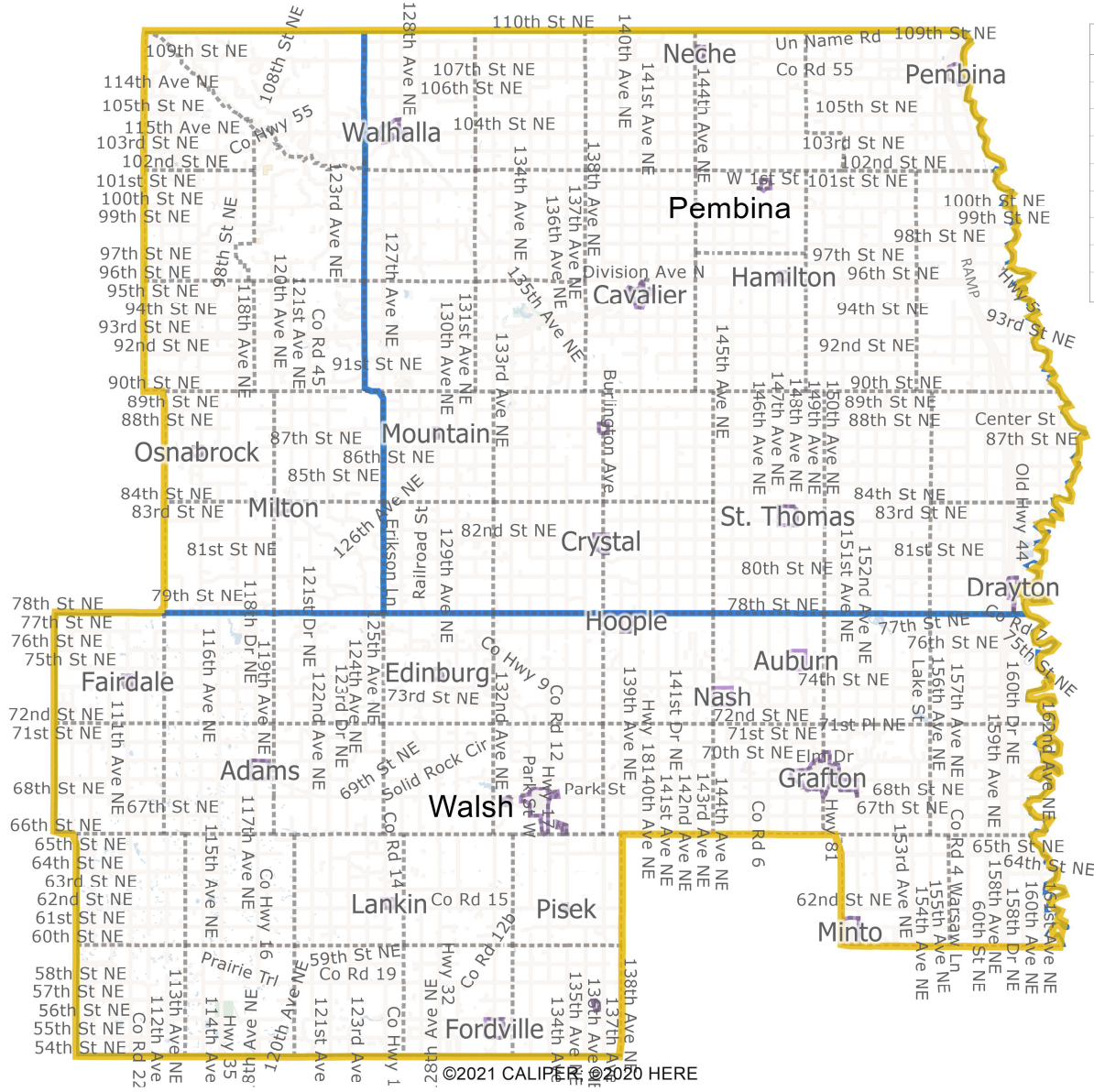


| Field | Value |
|-------------|--------|
| District | 18 |
| Population | 16196 |
| Deviation | -380 |
| % Deviation | -2.29% |
| 18+_Pop | 12840 |
| AmIndian | 630 |
| % AmIndian | 3.89% |
| 18+_Ind | 441 |
| % 18+_Ind | 3.43% |

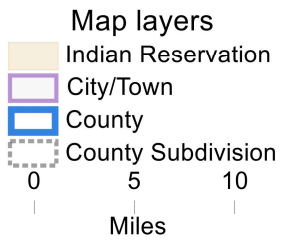
©2021 CALIPER; ©2020 HERE



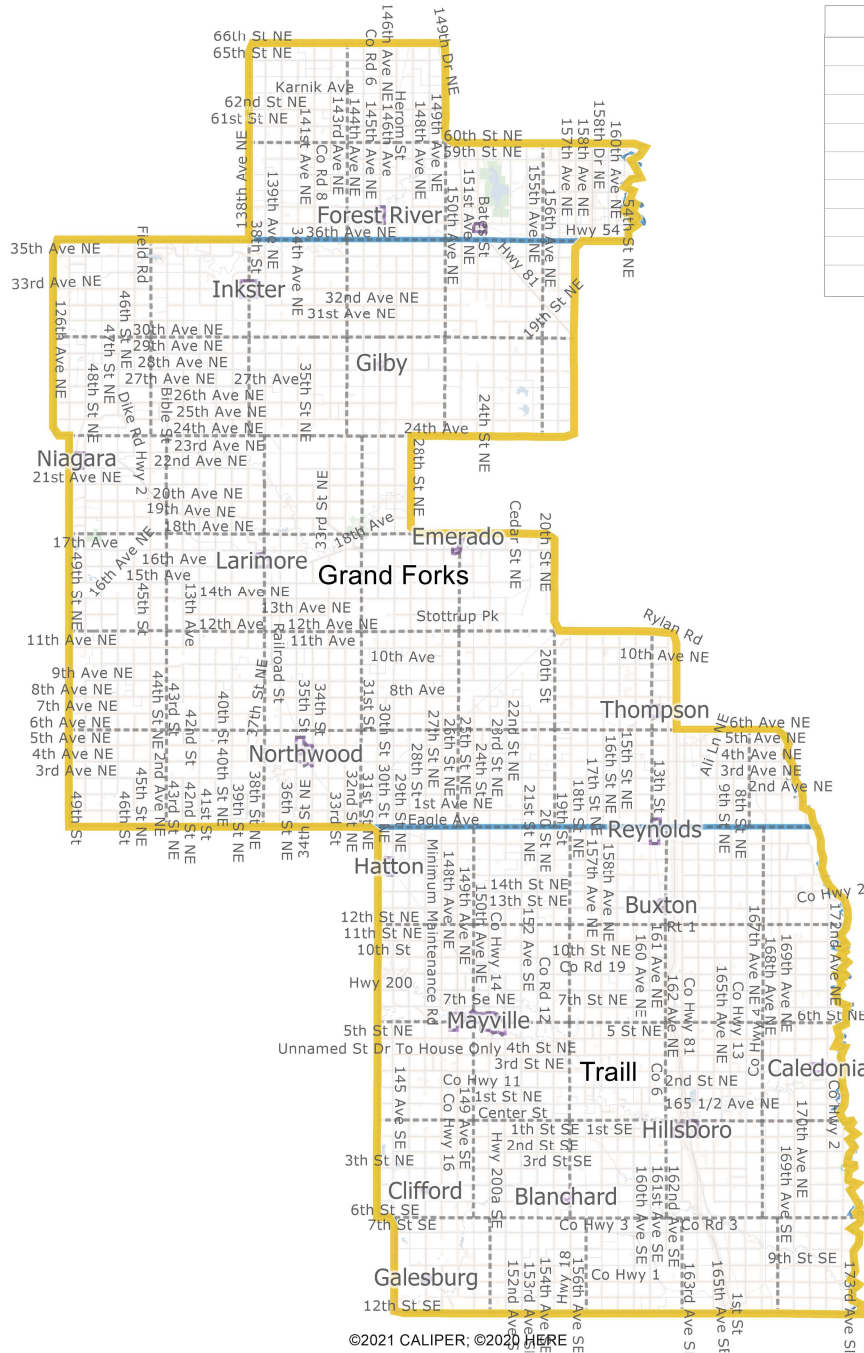
District: 19



| Field | Value |
|-------------|-------|
| District | 19 |
| Population | 17231 |
| Deviation | 655 |
| % Deviation | 3.95% |
| 18+_Pop | 13396 |
| AmIndian | 282 |
| % AmIndian | 1.64% |
| 18+_Ind | 211 |
| % 18+_Ind | 1.58% |








District: 20



| Field | Value |
|-------------|-------|
| District | 20 |
| Population | 17126 |
| Deviation | 550 |
| % Deviation | 3.32% |
| 18+_Pop | 12924 |
| AmIndian | 163 |
| % AmIndian | 0.95% |
| 18+_Ind | 116 |
| % 18+_Ind | 0.9% |

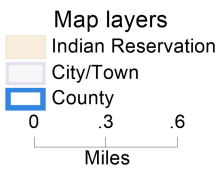
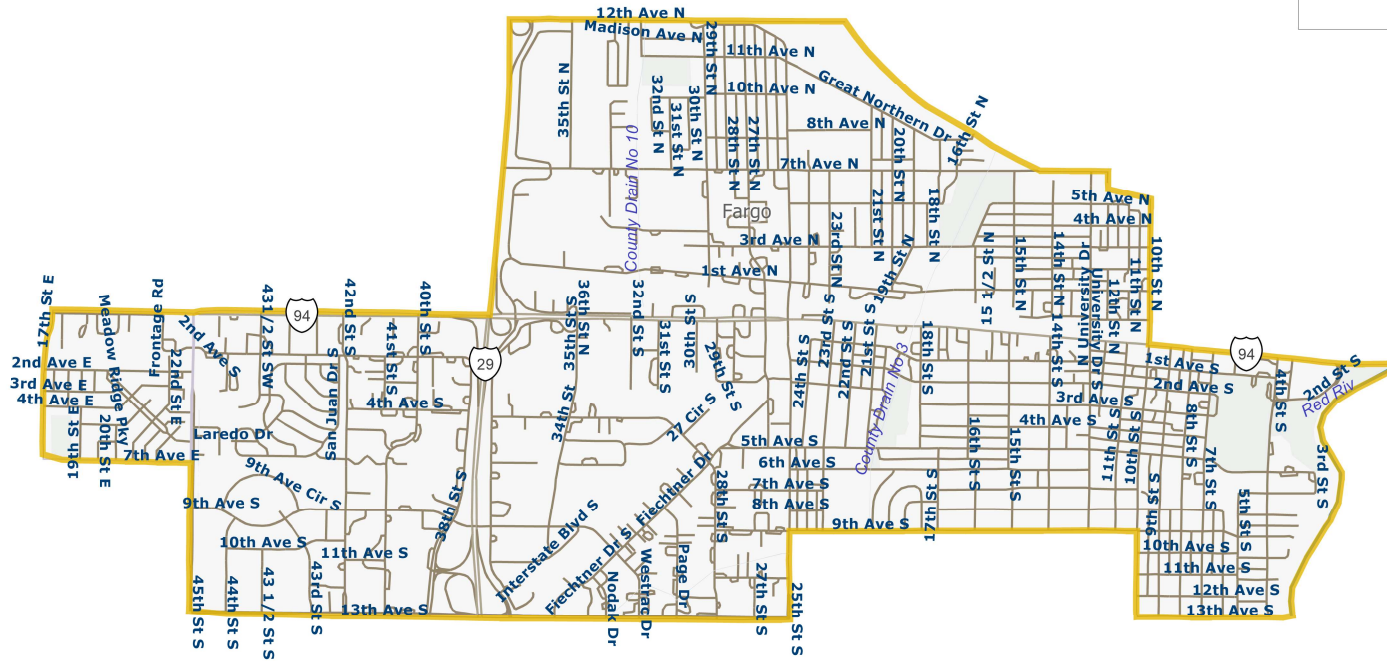
Map layers

-  Indian Reservation
-  Census Block
-  City/Town
-  County
-  County Subdivision

0 5 10
Miles

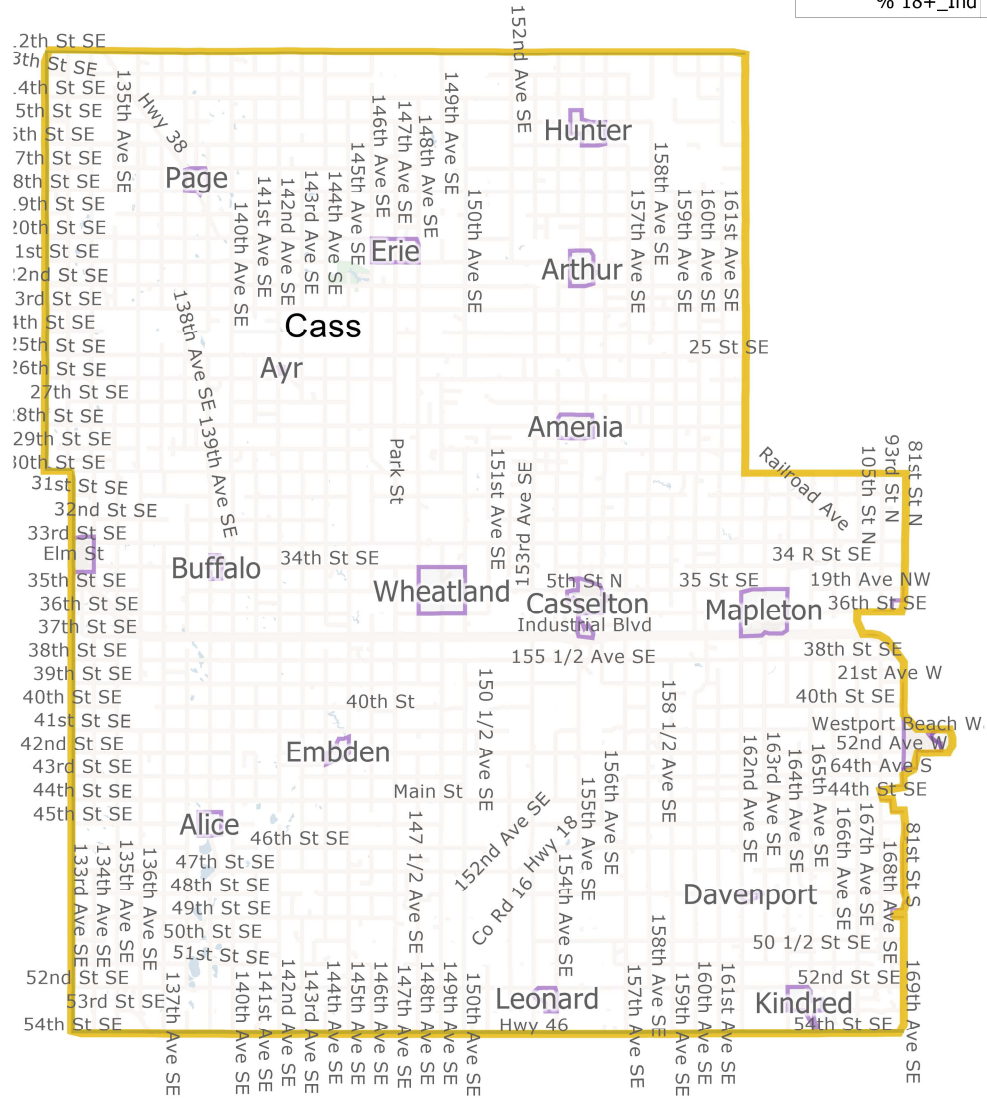
District: 21

| Field | Value |
|-------------|-------|
| District | 21 |
| Population | 16684 |
| Deviation | 108 |
| % Deviation | 0.65% |
| 18+_Pop | 13719 |
| AmIndian | 526 |
| % AmIndian | 3.15% |
| 18+_Ind | 371 |
| % 18+_Ind | 2.7% |

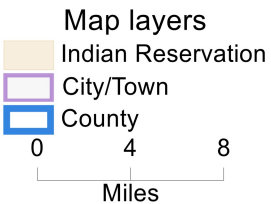


District: 22

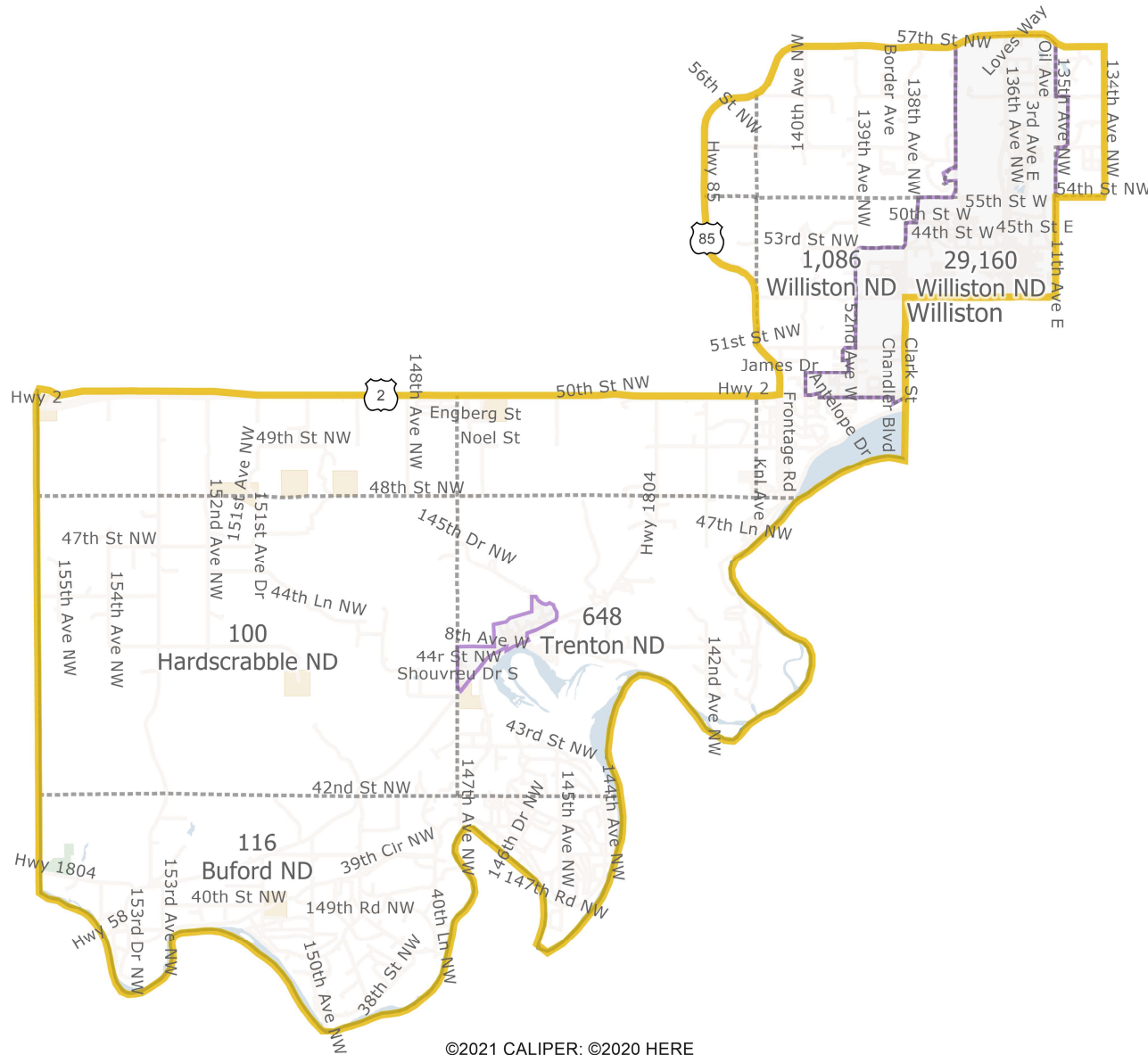
| Field | Value |
|-------------|-------|
| District | 22 |
| Population | 16178 |
| Deviation | -398 |
| % Deviation | -2.4% |
| 18+_Pop | 11265 |
| AmIndian | 95 |
| % AmIndian | 0.59% |
| 18+_Ind | 51 |
| % 18+_Ind | 0.45% |



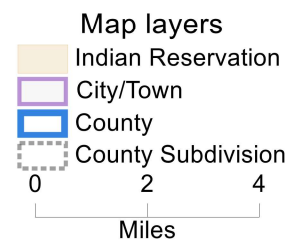
©2021 CALIPER; ©2020 HERE



District: 23

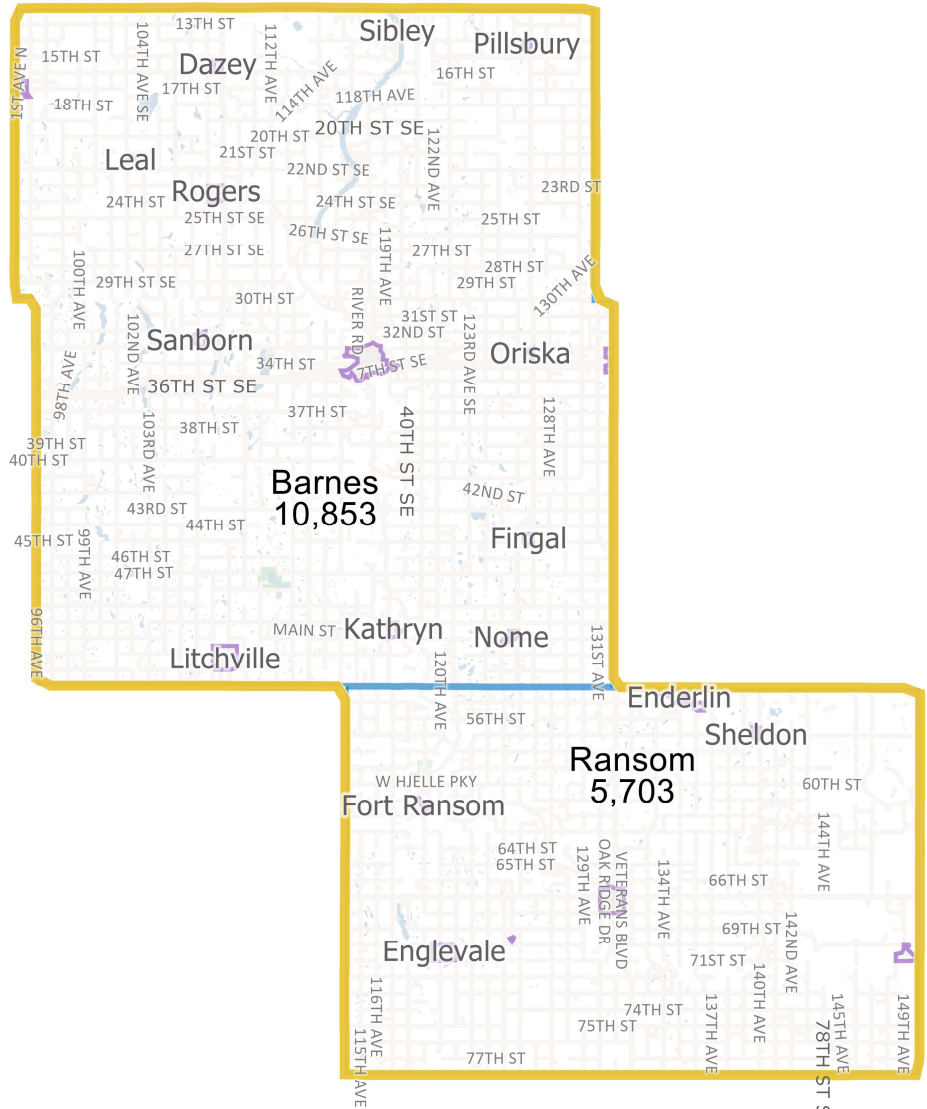


| Field | Value |
|-------------|--------|
| District | 23 |
| Population | 16314 |
| Deviation | -262 |
| % Deviation | -1.58% |
| 18+_Pop | 11816 |
| AmIndian | 661 |
| % AmIndian | 4.05% |
| 18+_Ind | 455 |
| % 18+_Ind | 3.85% |

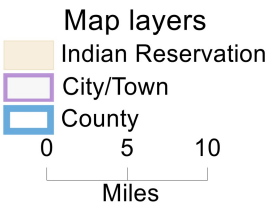


District: 24

| Field | Value |
|-------------|--------|
| District | 24 |
| Population | 16556 |
| Deviation | -20 |
| % Deviation | -0.12% |
| 18+_Pop | 13055 |
| AmIndian | 121 |
| % AmIndian | 0.73% |
| 18+_Ind | 101 |
| % 18+_Ind | 0.77% |



©2021 CALIPER; ©2020 HERE

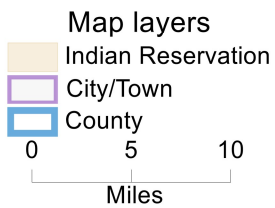


District: 25

| Field | Value |
|-------------|-------|
| District | 25 |
| Population | 16598 |
| Deviation | 22 |
| % Deviation | 0.13% |
| 18+_Pop | 12896 |
| AmIndian | 467 |
| % AmIndian | 2.81% |
| 18+_Ind | 282 |
| % 18+_Ind | 2.19% |

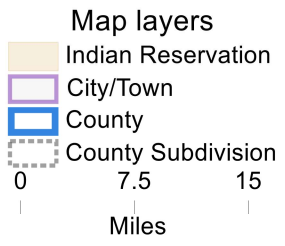
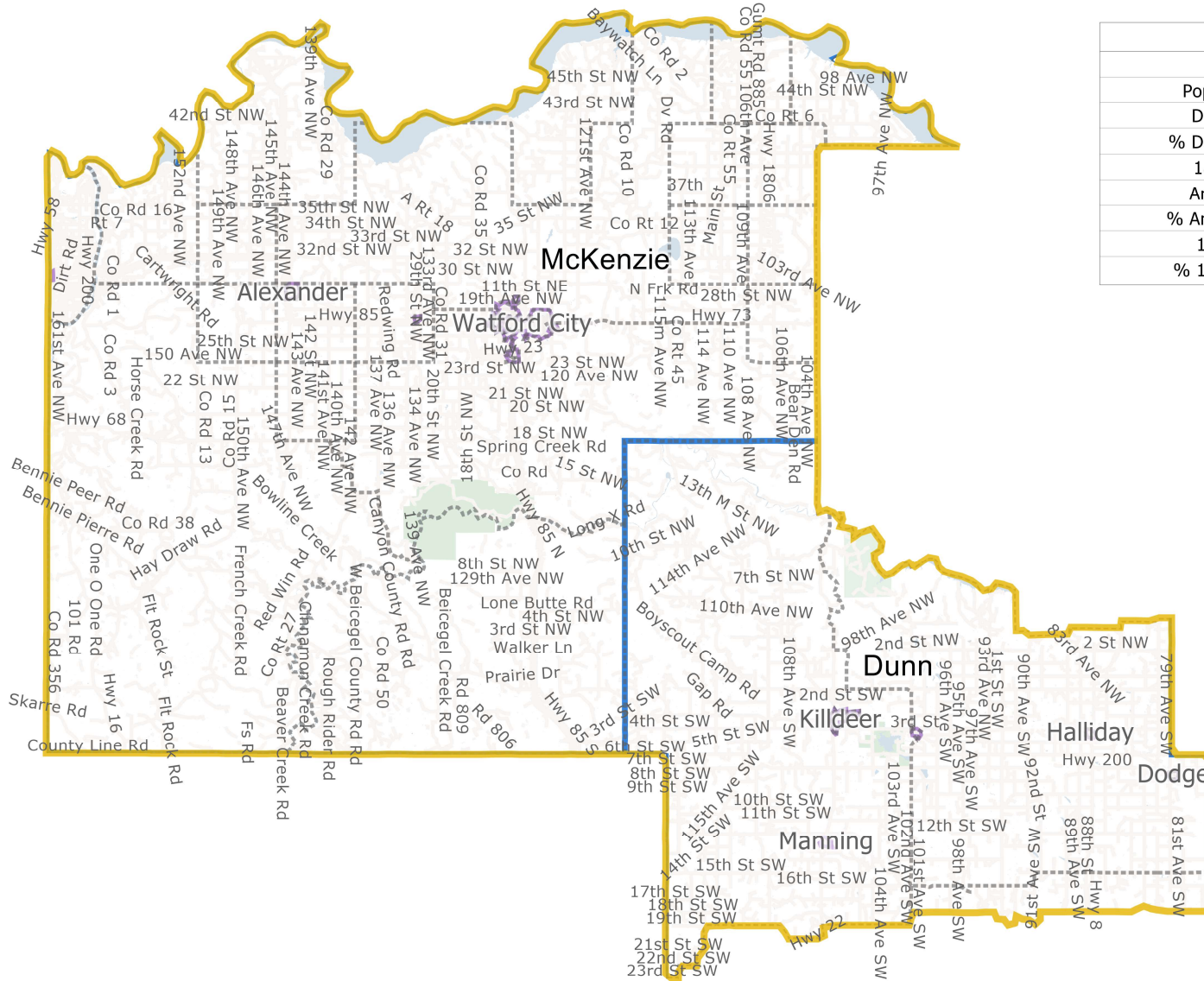


©2021 CALIPER; ©2020 HERE



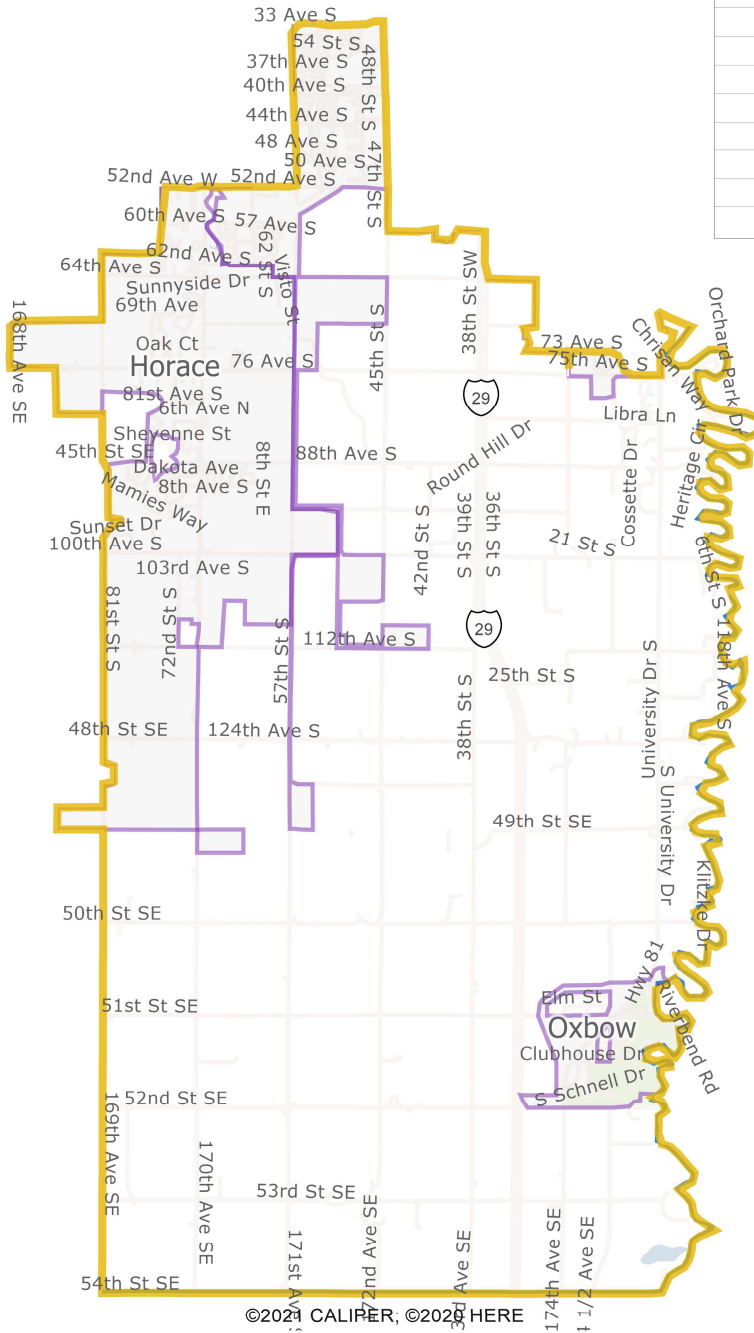
District: 26

| Field | Value |
|-------------|--------|
| District | 26 |
| Population | 15750 |
| Deviation | -826 |
| % Deviation | -4.98% |
| 18+_Pop | 11435 |
| AmIndian | 286 |
| % AmIndian | 1.82% |
| 18+_Ind | 194 |
| % 18+_Ind | 1.7% |

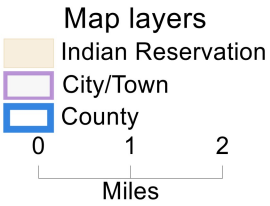


District: 27

| Field | Value |
|-------------|-------|
| District | 27 |
| Population | 17002 |
| Deviation | 426 |
| % Deviation | 2.57% |
| 18+_Pop | 12185 |
| AmIndian | 157 |
| % AmIndian | 0.92% |
| 18+_Ind | 99 |
| % 18+_Ind | 0.81% |

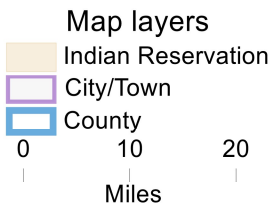
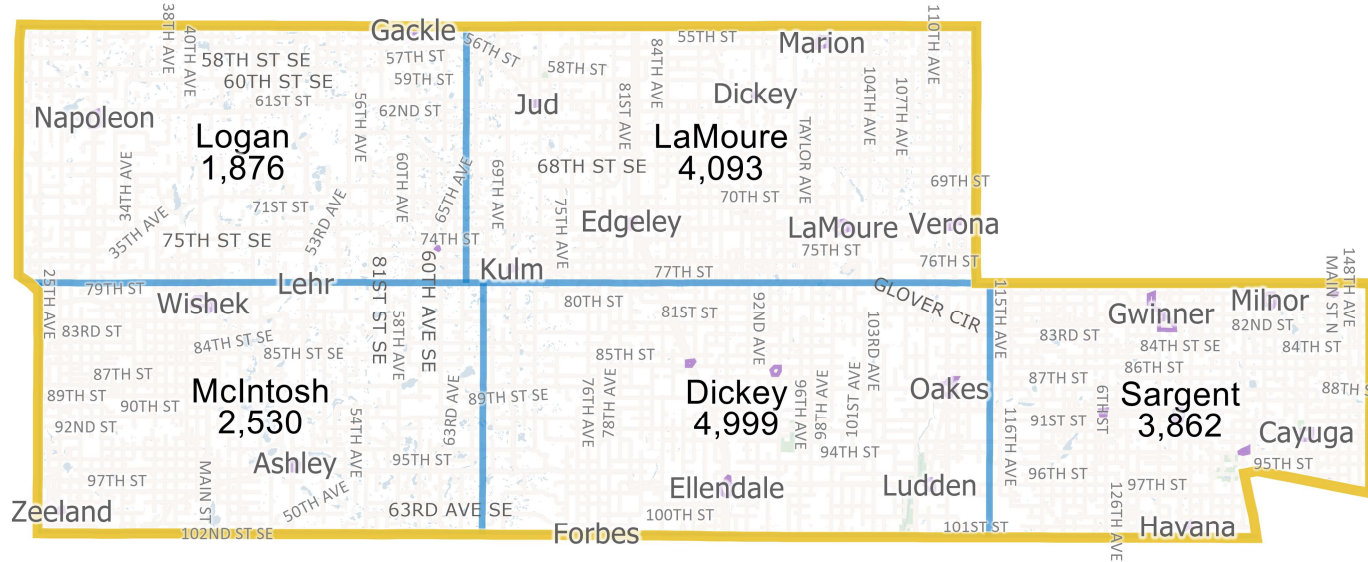


©2024 CALIPER, ©2024 HERE



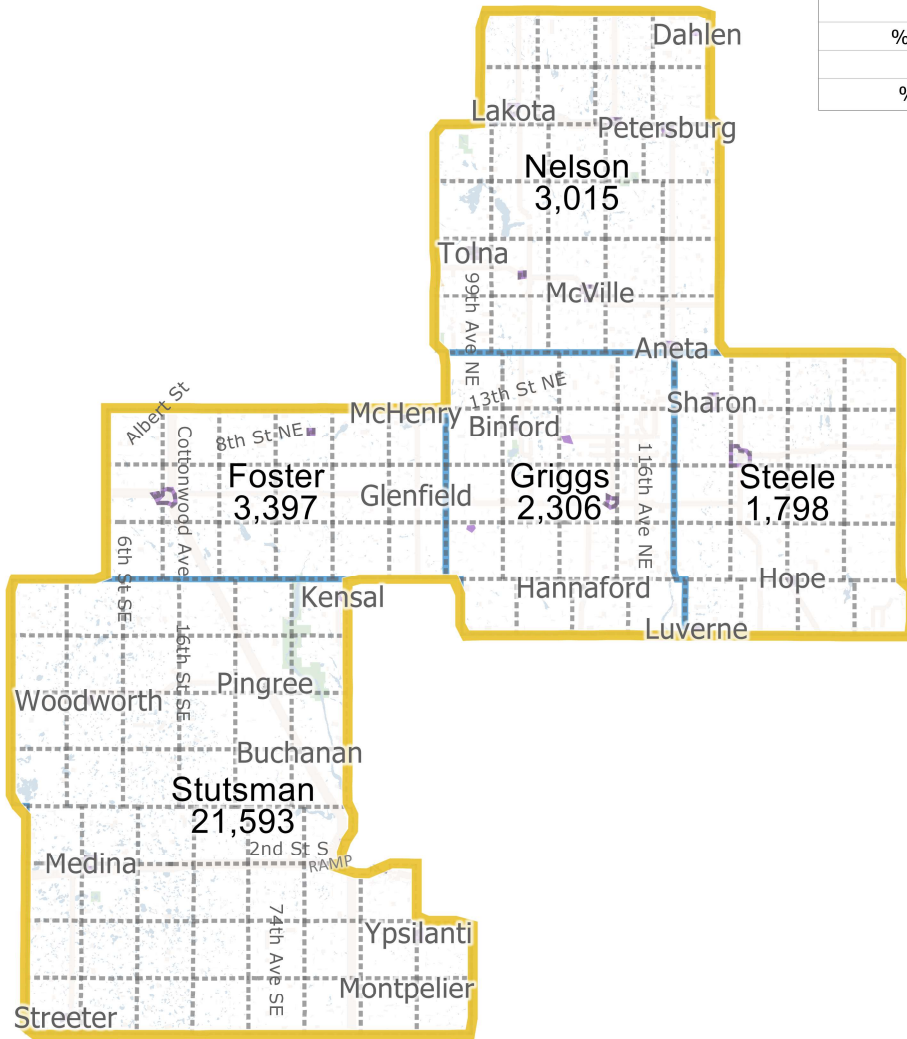
District: 28

| Field | Value |
|-------------|-------|
| District | 28 |
| Population | 17291 |
| Deviation | 715 |
| % Deviation | 4.31% |
| 18+_Pop | 13414 |
| AmIndian | 88 |
| % AmIndian | 0.51% |
| 18+_Ind | 56 |
| % 18+_Ind | 0.42% |

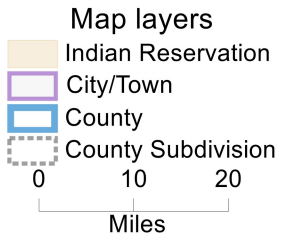


District: 29

| Field | Value |
|-------------|--------|
| District | 29 |
| Population | 16264 |
| Deviation | -312 |
| % Deviation | -1.88% |
| 18+_Pop | 12827 |
| AmIndian | 87 |
| % AmIndian | 0.53% |
| 18+_Ind | 67 |
| % 18+_Ind | 0.52% |

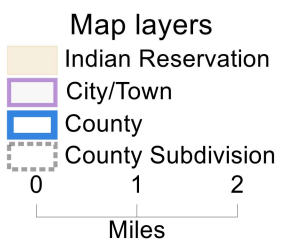
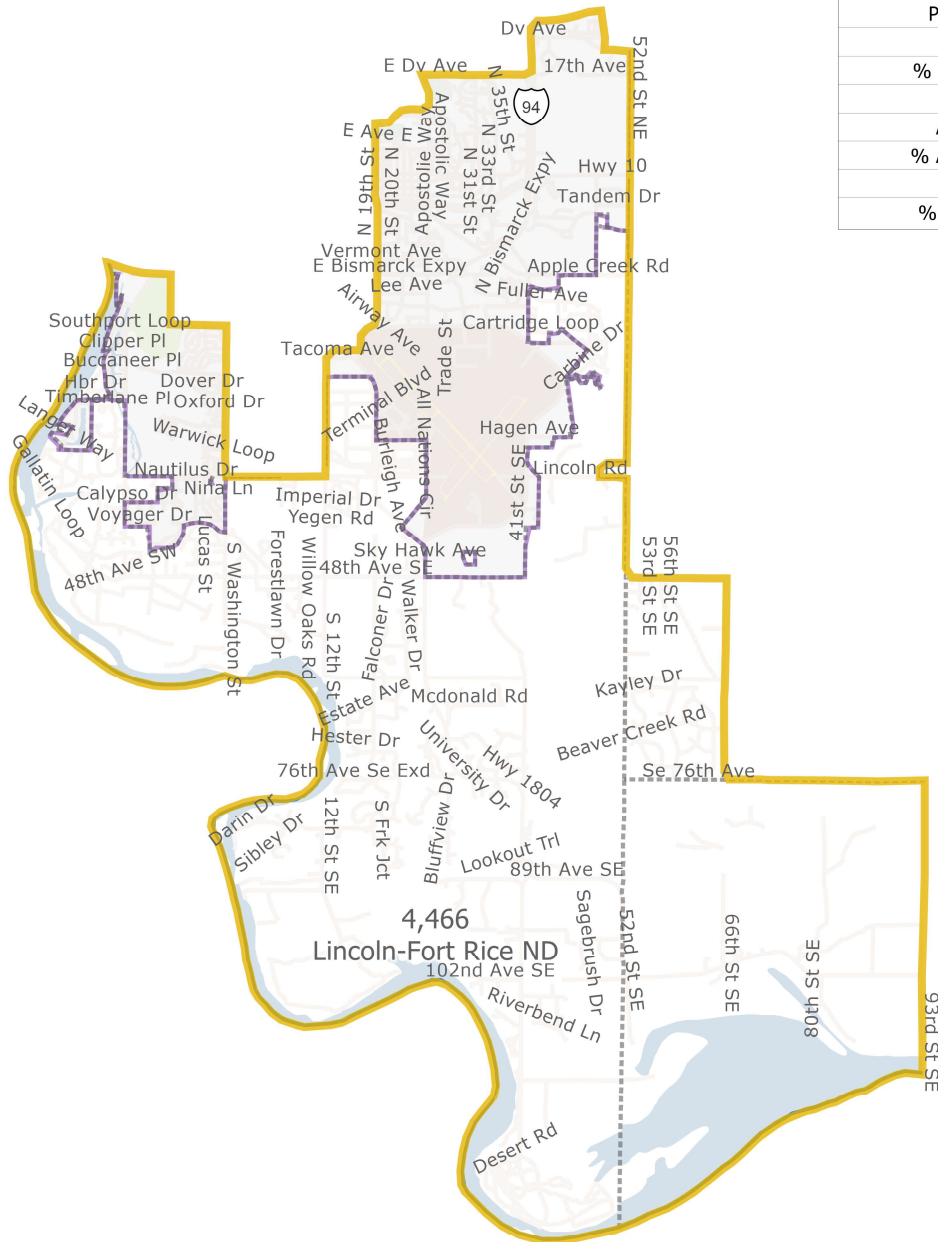


©2021 CALIPER; ©2020 HERE



District: 30

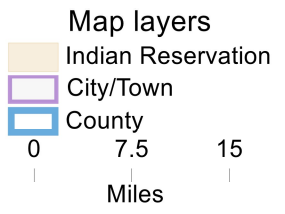
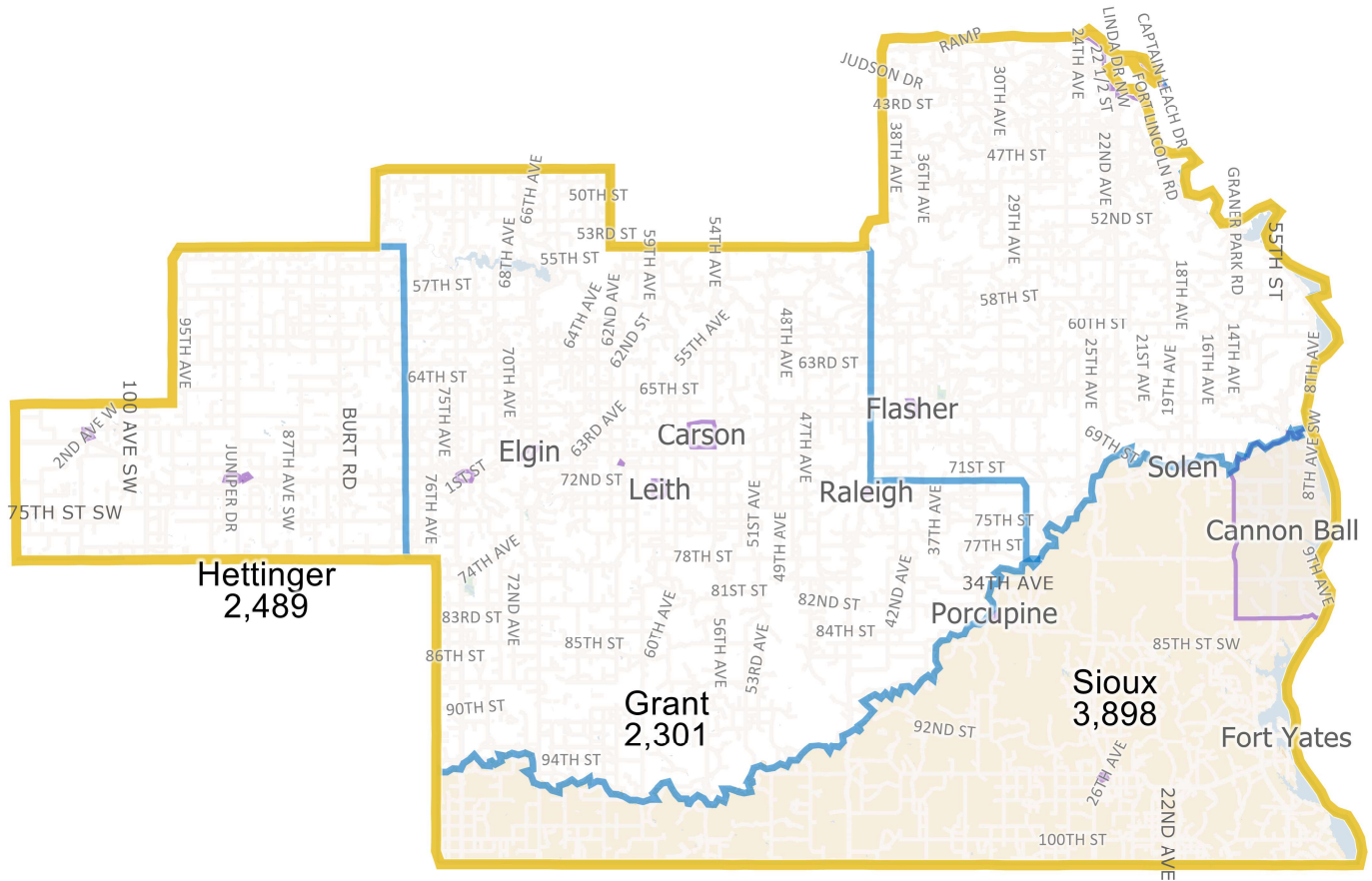
| Field | Value |
|-------------|--------|
| District | 30 |
| Population | 16339 |
| Deviation | -237 |
| % Deviation | -1.43% |
| 18+_Pop | 13013 |
| AmIndian | 1041 |
| % AmIndian | 6.37% |
| 18+_Ind | 753 |
| % 18+_Ind | 5.79% |



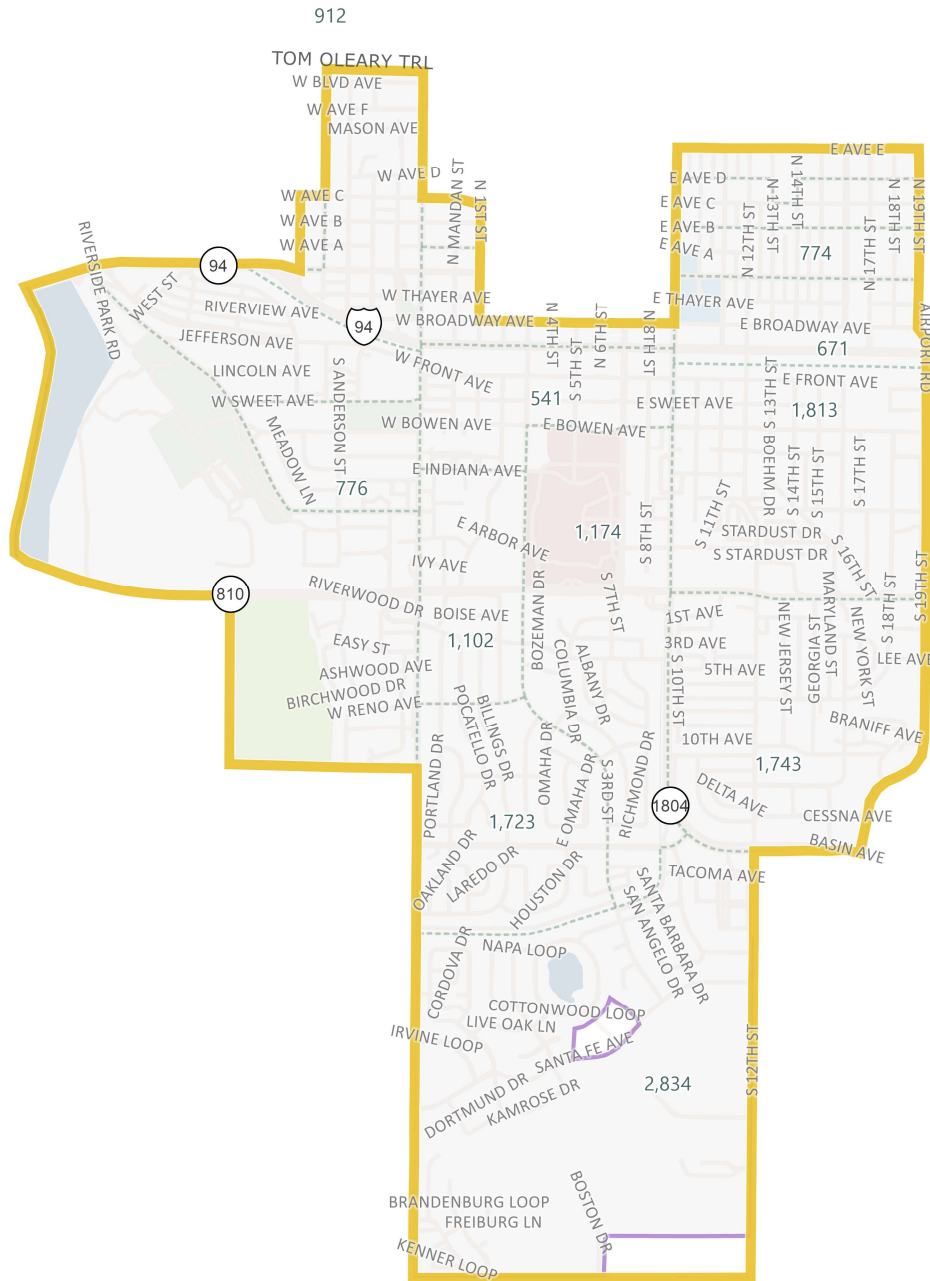
©2021 CALIPER; ©2020 HERE

District: 31

| Field | Value |
|-------------|--------|
| District | 31 |
| Population | 16030 |
| Deviation | -546 |
| % Deviation | -3.29% |
| 18+_Pop | 11814 |
| AmIndian | 3730 |
| % AmIndian | 23.27% |
| 18+_Ind | 2328 |
| % 18+_Ind | 19.71% |

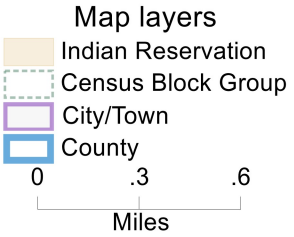


District: 32



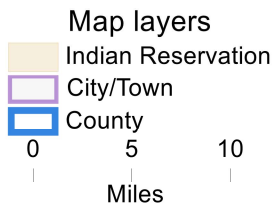
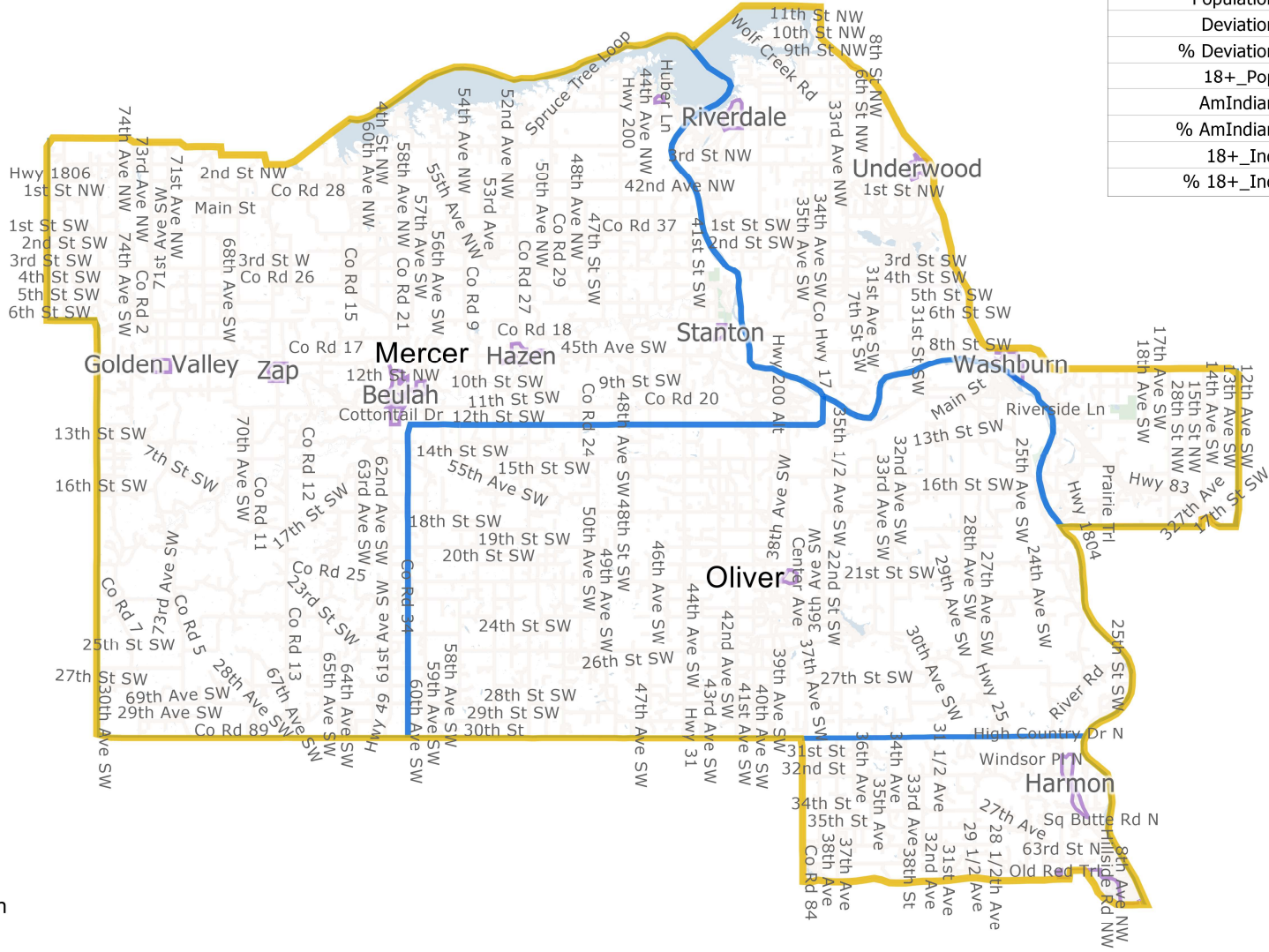
| Field | Value |
|-------------|-------|
| District | 32 |
| Population | 16998 |
| Deviation | 422 |
| % Deviation | 2.55% |
| 18+_Pop | 13420 |
| AmIndian | 1224 |
| % AmIndian | 7.2% |
| 18+_Ind | 788 |
| % 18+_Ind | 5.87% |

©2021 CALIPER; ©2020 HERE

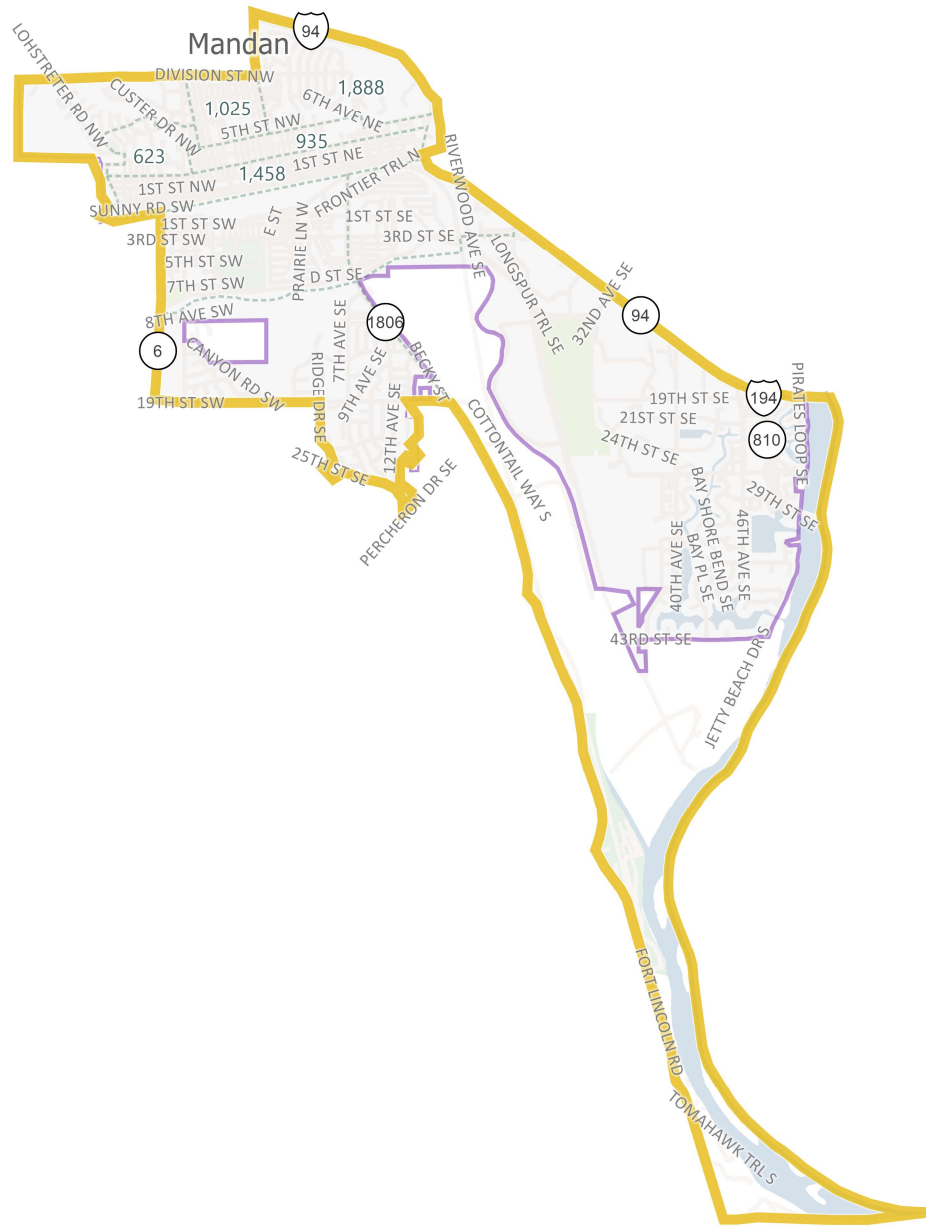


District: 33

| Field | Value |
|-------------|-------|
| District | 33 |
| Population | 17274 |
| Deviation | 698 |
| % Deviation | 4.21% |
| 18+_Pop | 13095 |
| AmIndian | 278 |
| % AmIndian | 1.61% |
| 18+_Ind | 194 |
| % 18+_Ind | 1.48% |







District: 34



| Field | Value |
|-------------|-------|
| District | 34 |
| Population | 17084 |
| Deviation | 508 |
| % Deviation | 3.06% |
| 18+_Pop | 13197 |
| AmIndian | 866 |
| % AmIndian | 5.07% |
| 18+_Ind | 572 |
| % 18+_Ind | 4.33% |

©2021 CALIPER; ©2020 HERE

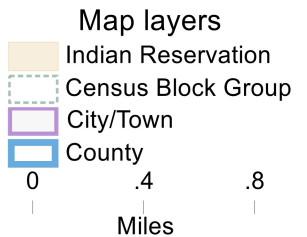
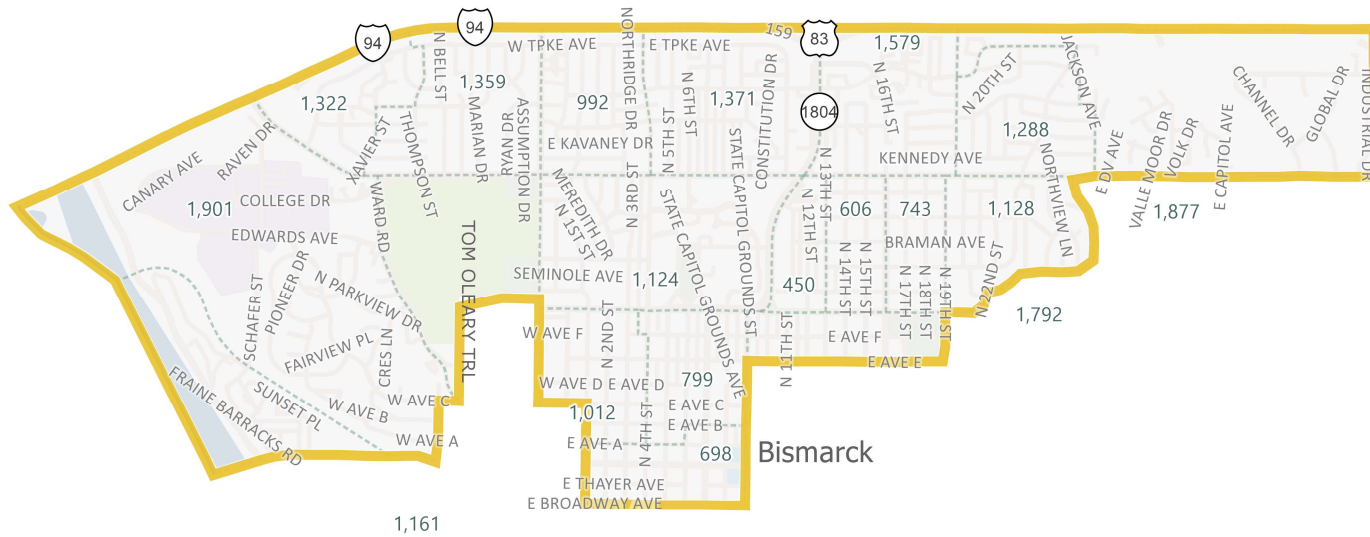
Map layers

-  Indian Reservation
-  Census Block Group
-  City/Town
-  County



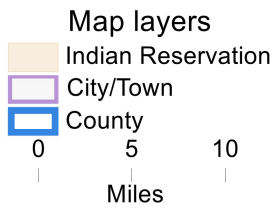
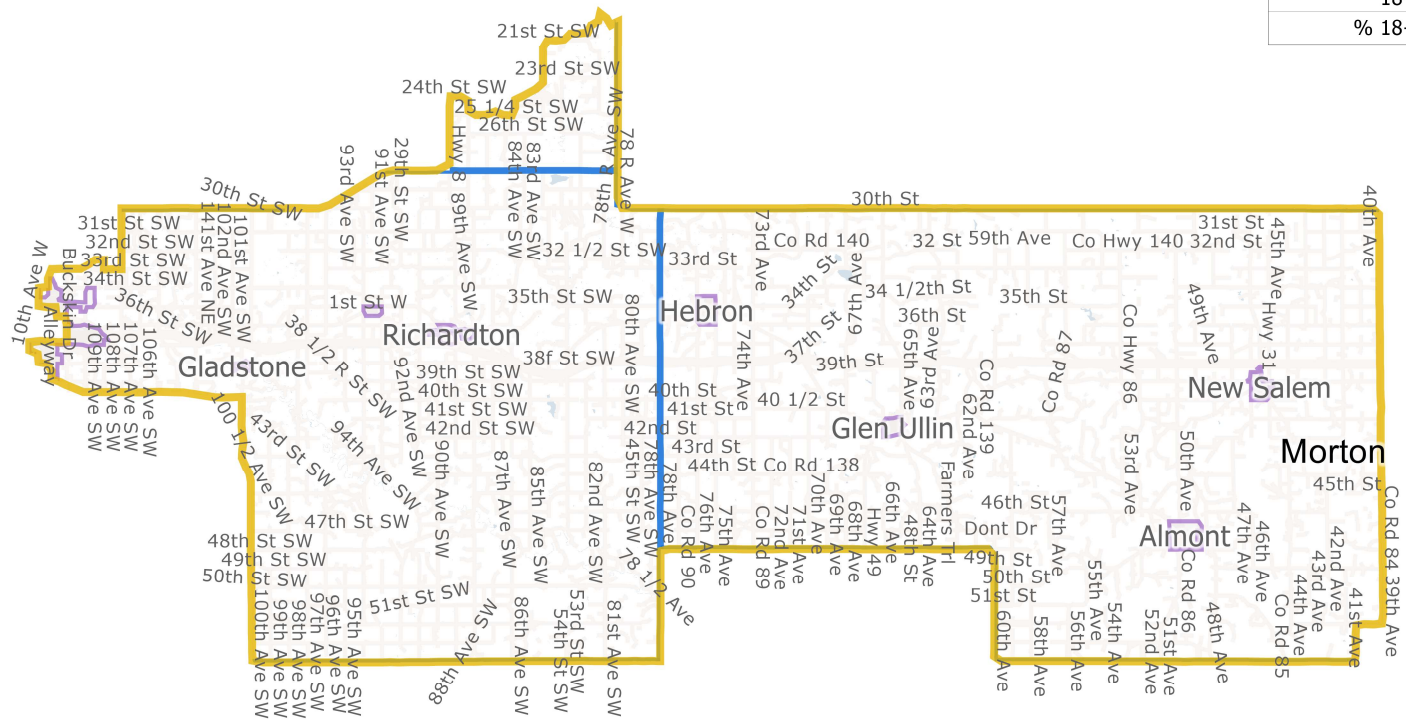
District: 35

| Field | Value |
|-------------|-------|
| District | 35 |
| Population | 17326 |
| Deviation | 750 |
| % Deviation | 4.52% |
| 18+_Pop | 13761 |
| AmIndian | 720 |
| % AmIndian | 4.16% |
| 18+_Ind | 461 |
| % 18+_Ind | 3.35% |



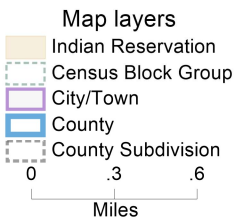
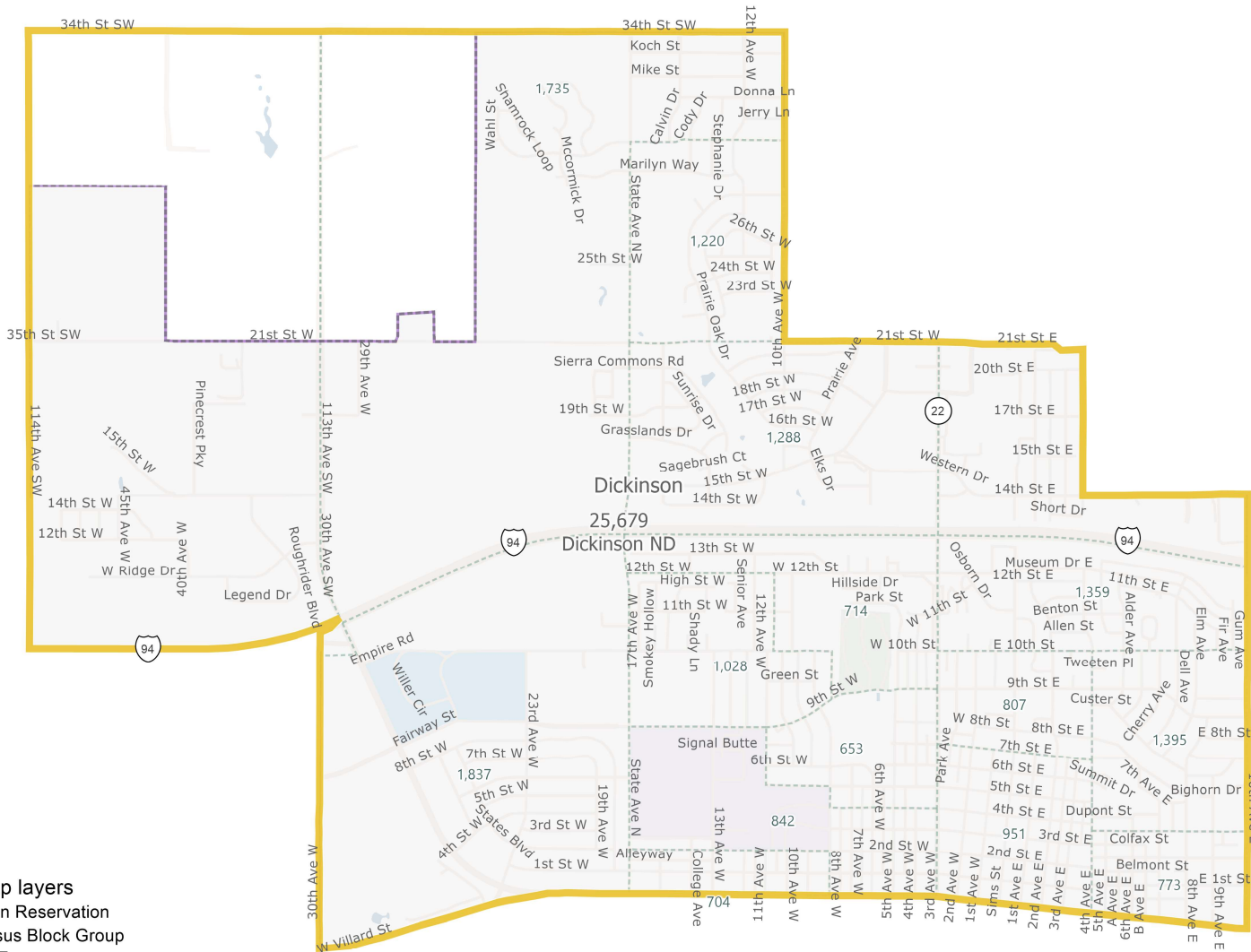
District: 36

| Field | Value |
|-------------|--------|
| District | 36 |
| Population | 15907 |
| Deviation | -669 |
| % Deviation | -4.04% |
| 18+_Pop | 11673 |
| AmIndian | 179 |
| % AmIndian | 1.13% |
| 18+_Ind | 117 |
| % 18+_Ind | 1% |

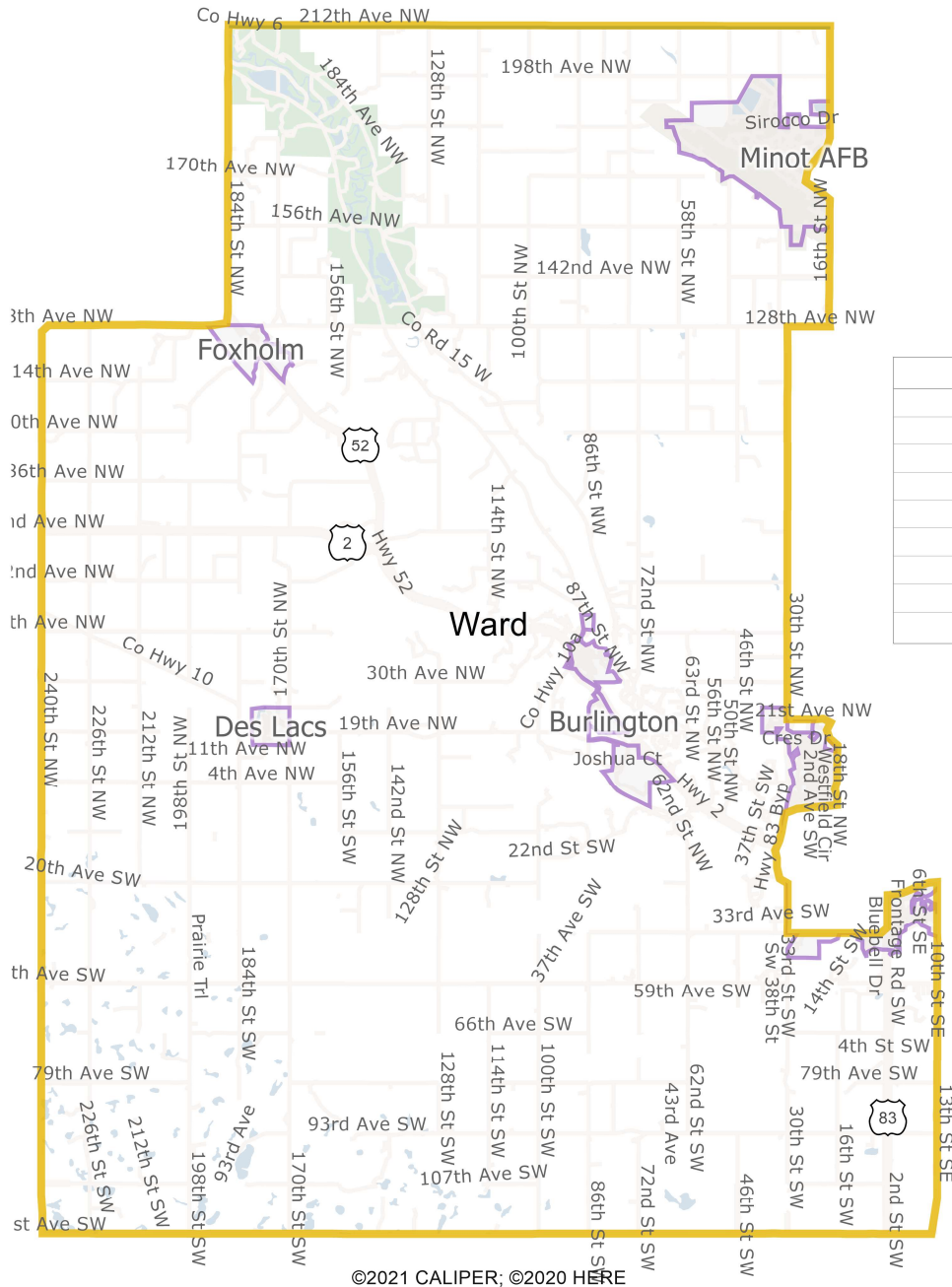


District: 37

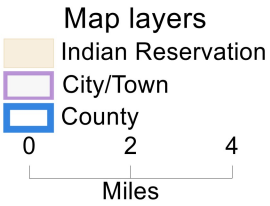
| Field | Value |
|-------------|-------|
| District | 37 |
| Population | 16045 |
| Deviation | -531 |
| % Deviation | -3.2% |
| 18+_Pop | 12181 |
| AmIndian | 250 |
| % AmIndian | 1.56% |
| 18+_Ind | 169 |
| % 18+_Ind | 1.39% |



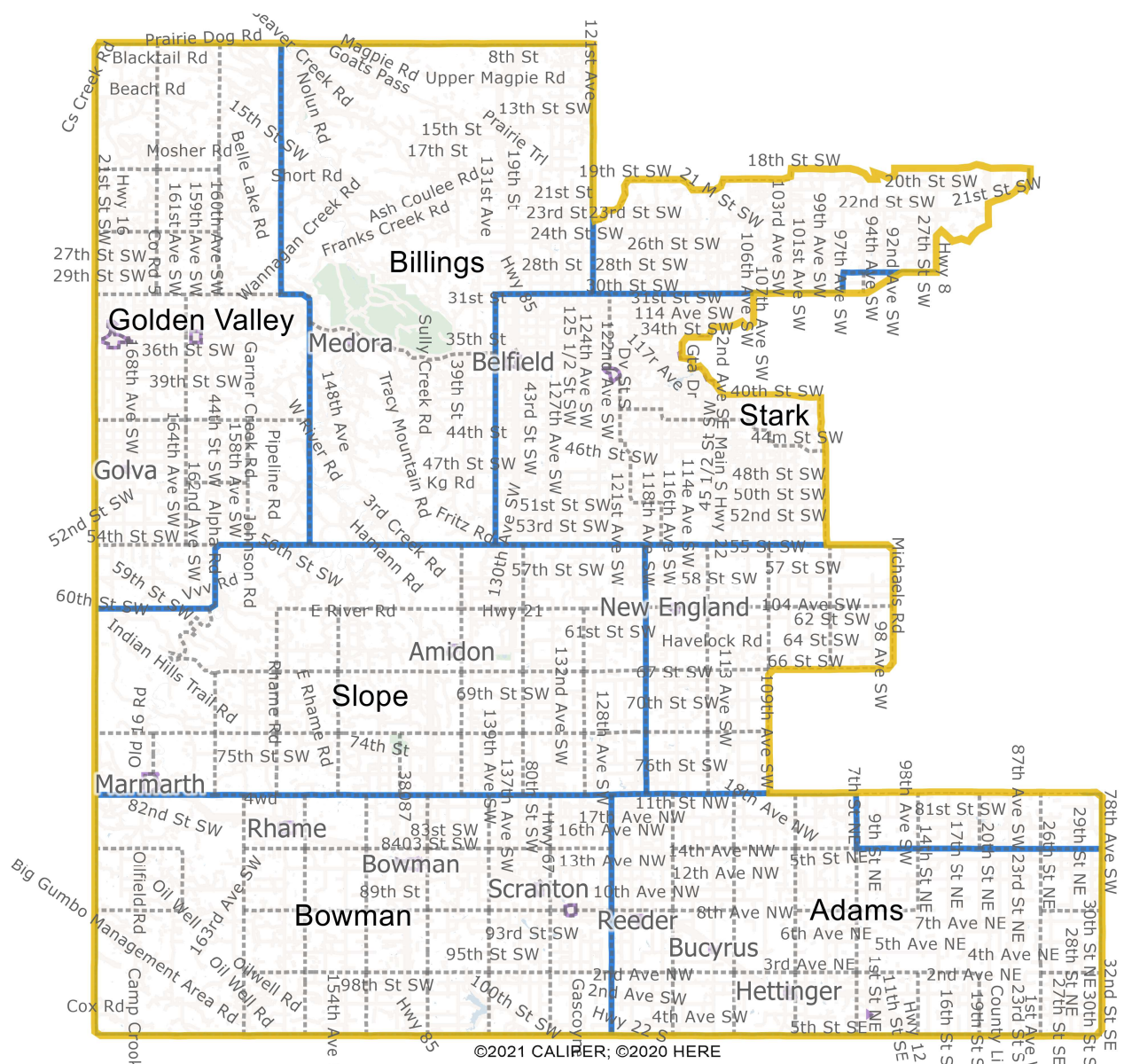
District: 38



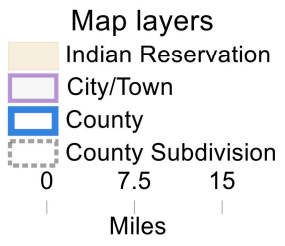
| Field | Value |
|-------------|-------|
| District | 38 |
| Population | 17275 |
| Deviation | 699 |
| % Deviation | 4.22% |
| 18+_Pop | 12658 |
| AmIndian | 322 |
| % AmIndian | 1.86% |
| 18+_Ind | 210 |
| % 18+_Ind | 1.66% |



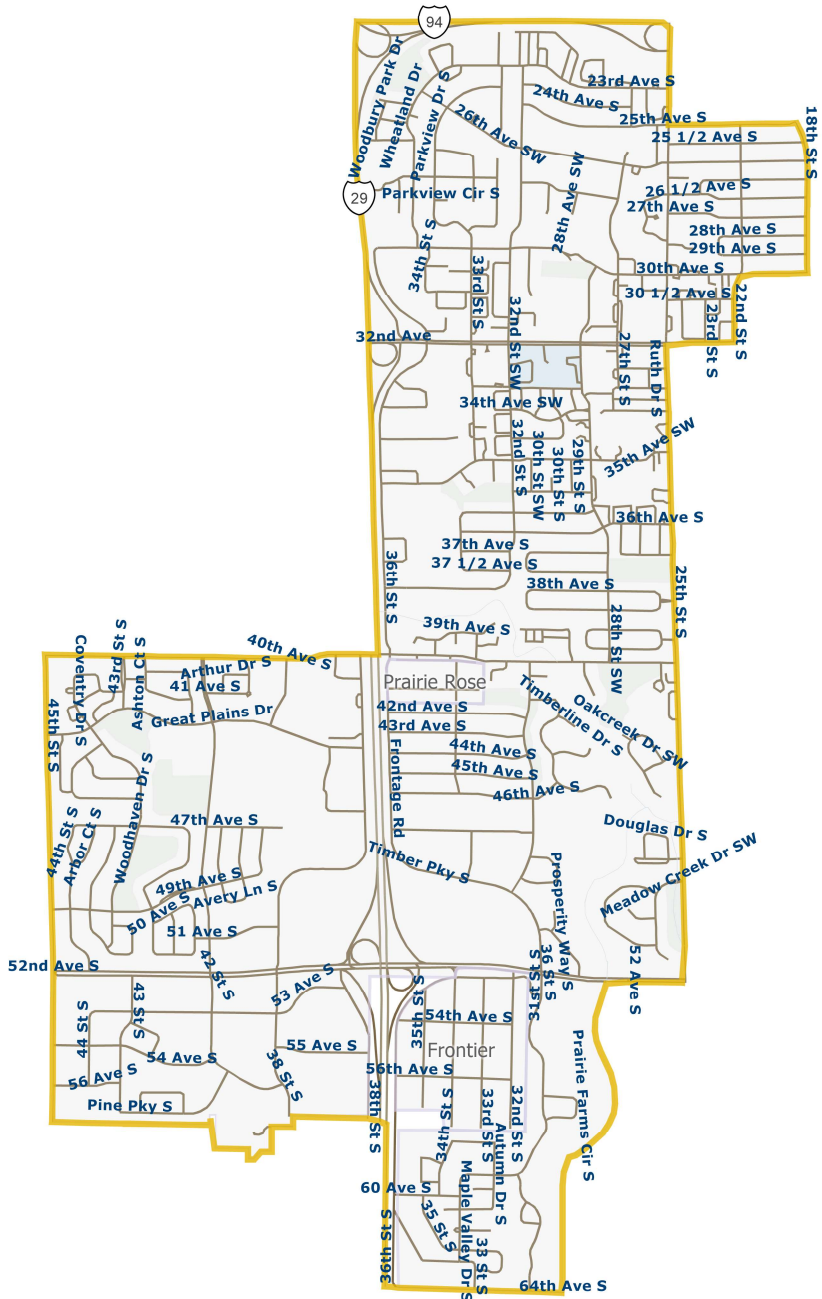
District: 39



| Field | Value |
|-------------|--------|
| District | 39 |
| Population | 15749 |
| Deviation | -827 |
| % Deviation | -4.99% |
| 18+_Pop | 11932 |
| AmIndian | 153 |
| % AmIndian | 0.97% |
| 18+_Ind | 101 |
| % 18+_Ind | 0.85% |

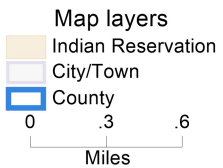


District: 41



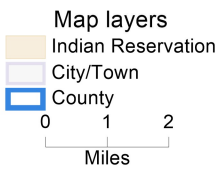
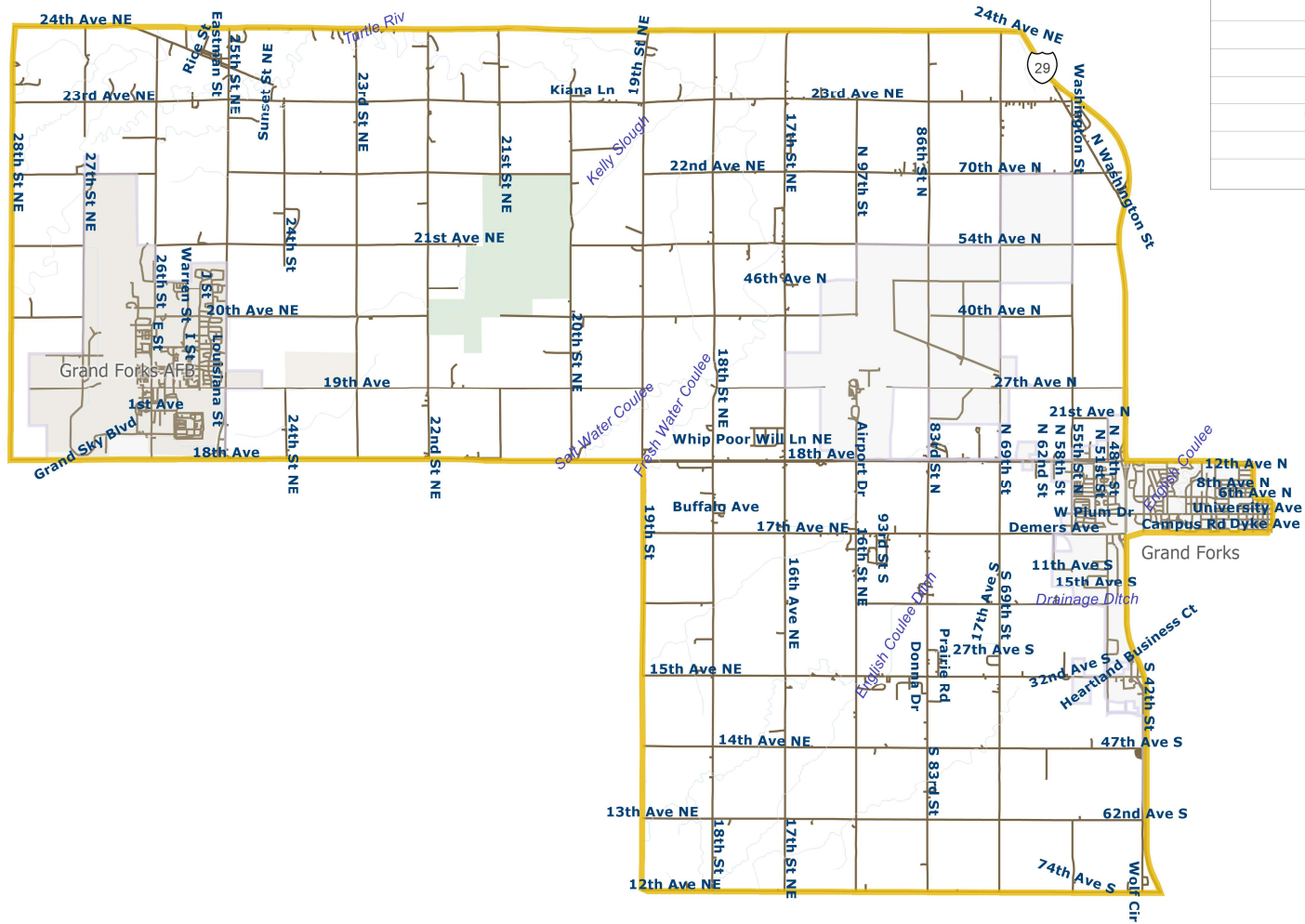
| Field | Value |
|-------------|-------|
| District | 41 |
| Population | 16990 |
| Deviation | 414 |
| % Deviation | 2.5% |
| 18+_Pop | 12884 |
| AmIndian | 158 |
| % AmIndian | 0.93% |
| 18+_Ind | 119 |
| % 18+_Ind | 0.92% |

©2021 CALIPER; ©2020 HERE



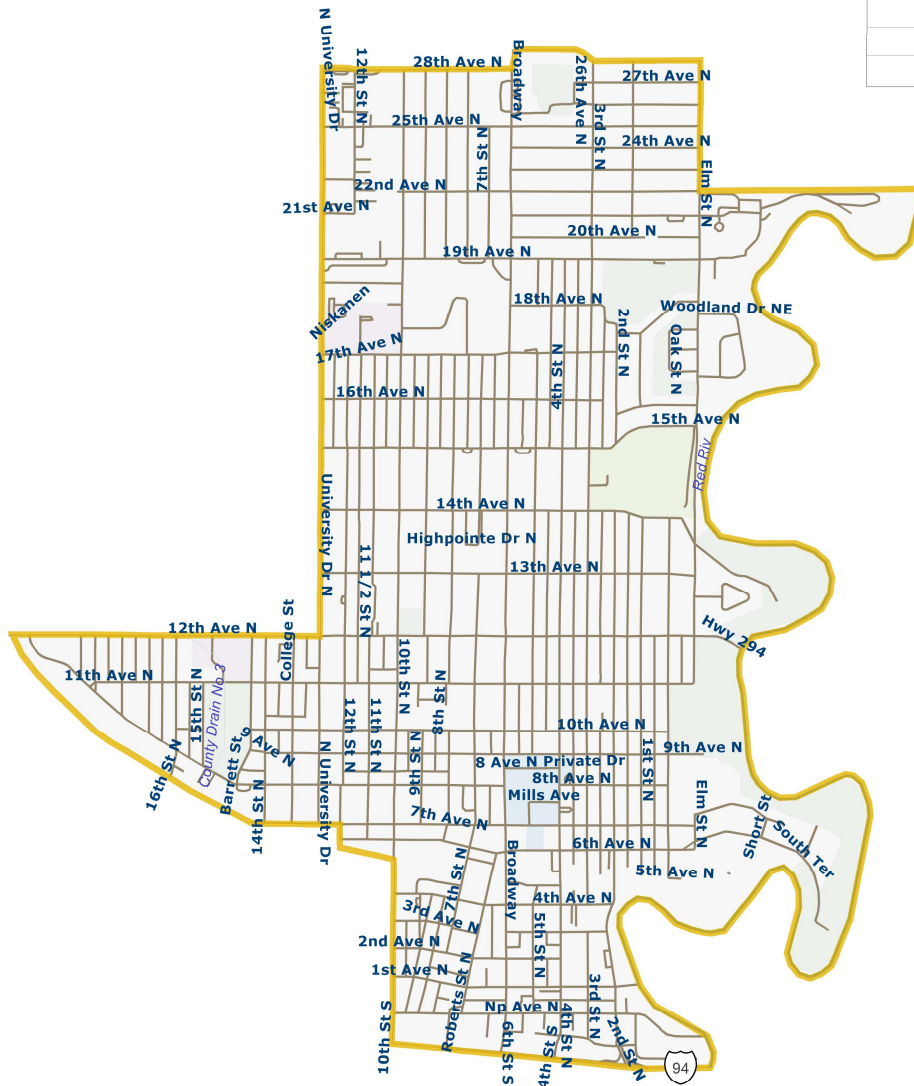
District: 42

| Field | Value |
|-------------|--------|
| District | 42 |
| Population | 16424 |
| Deviation | -152 |
| % Deviation | -0.92% |
| 18+_Pop | 13258 |
| AmIndian | 481 |
| % AmIndian | 2.93% |
| 18+_Ind | 318 |
| % 18+_Ind | 2.4% |

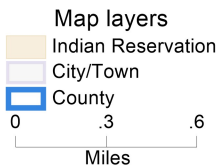


District: 44

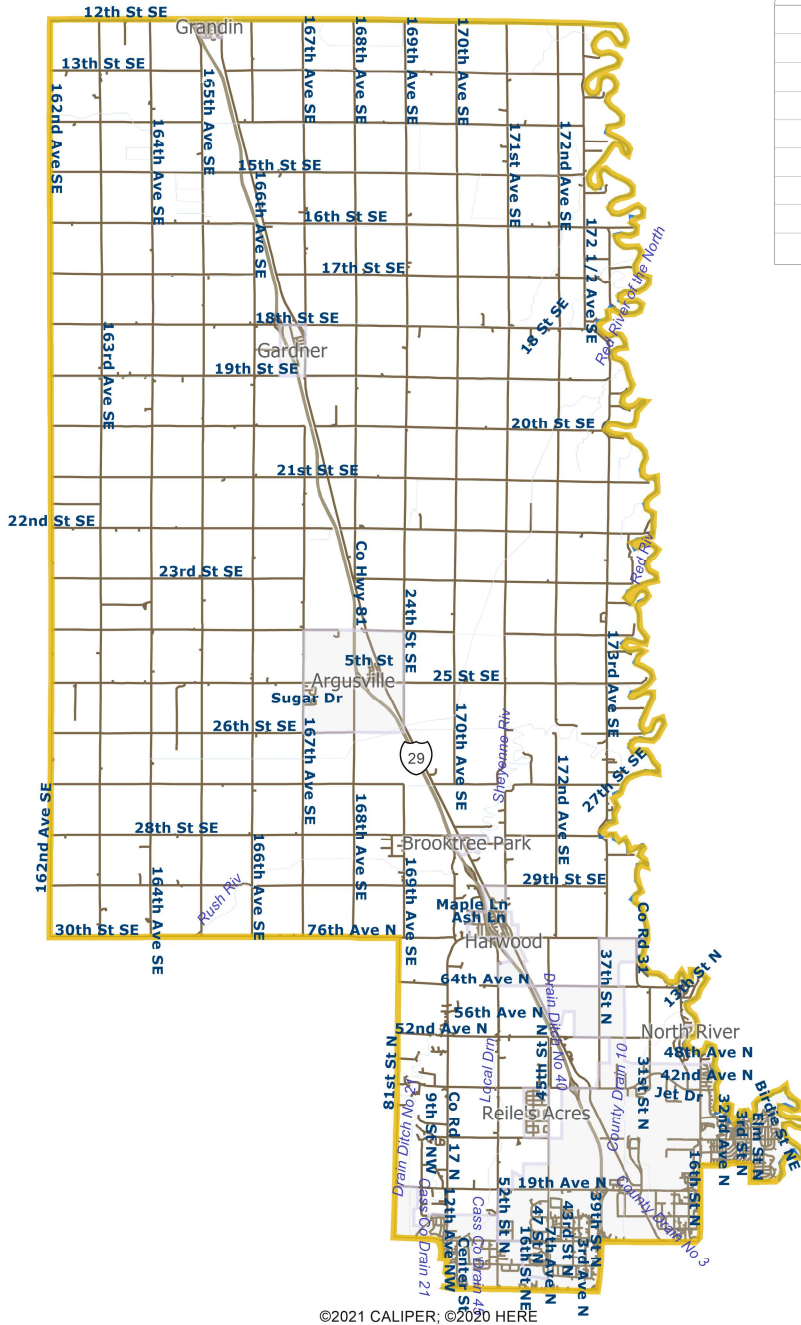
| Field | Value |
|-------------|-------|
| District | 44 |
| Population | 17186 |
| Deviation | 610 |
| % Deviation | 3.68% |
| 18+_Pop | 14969 |
| AmIndian | 314 |
| % AmIndian | 1.83% |
| 18+_Ind | 254 |
| % 18+_Ind | 1.7% |



©2021 CALIPER; ©2020 HERE

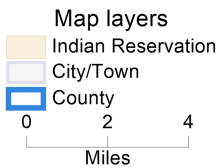


District: 45

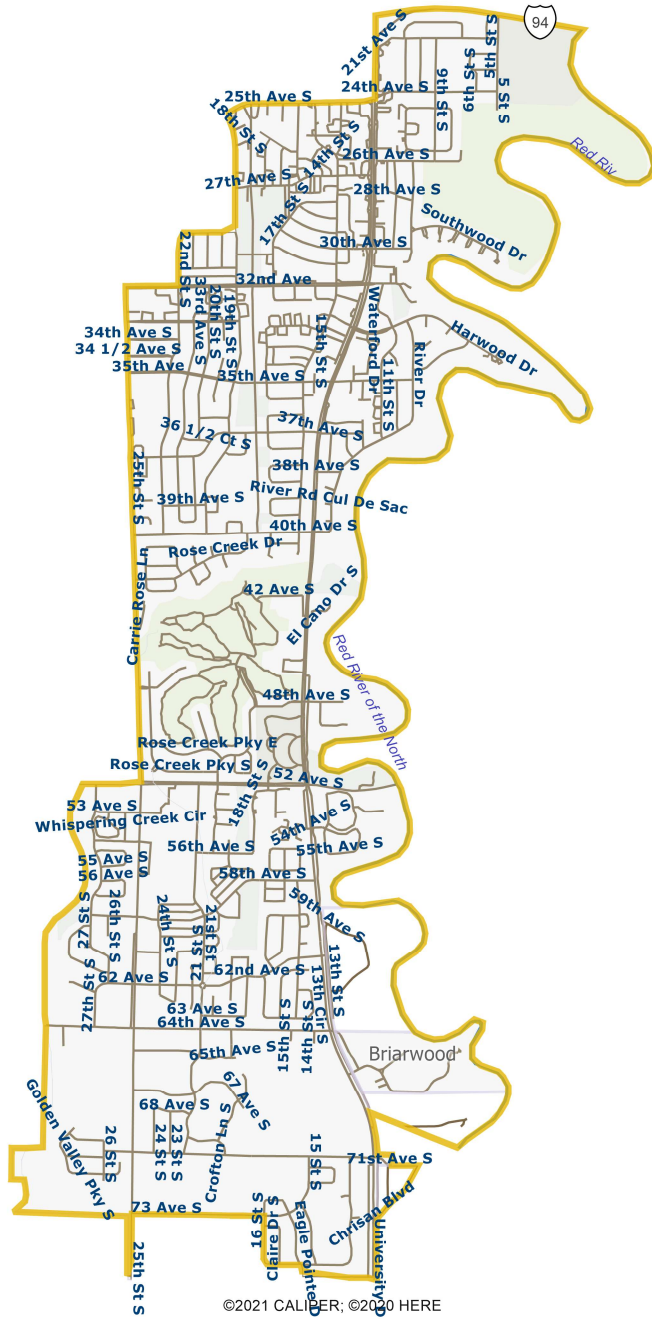


| Field | Value |
|-------------|-------|
| District | 45 |
| Population | 16671 |
| Deviation | 95 |
| % Deviation | 0.57% |
| 18+_Pop | 13397 |
| AmIndian | 202 |
| % AmIndian | 1.21% |
| 18+_Ind | 155 |
| % 18+_Ind | 1.16% |

©2021 CALIPER; ©2020 HERE



District: 46



| Field | Value |
|-------------|-------|
| District | 46 |
| Population | 17220 |
| Deviation | 644 |
| % Deviation | 3.89% |
| 18+_Pop | 13071 |
| AmIndian | 183 |
| % AmIndian | 1.06% |
| 18+_Ind | 125 |
| % 18+_Ind | 0.96% |

