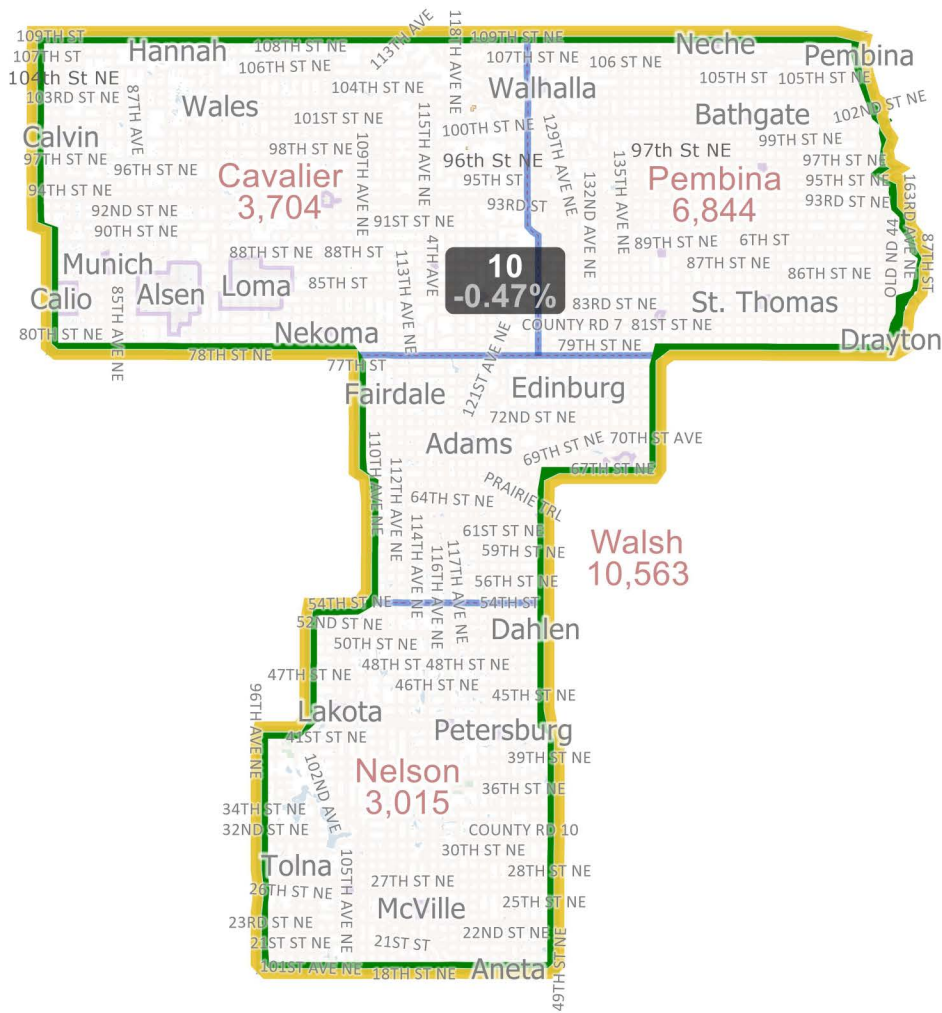
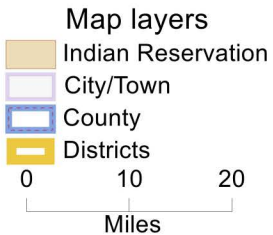


# District: 10

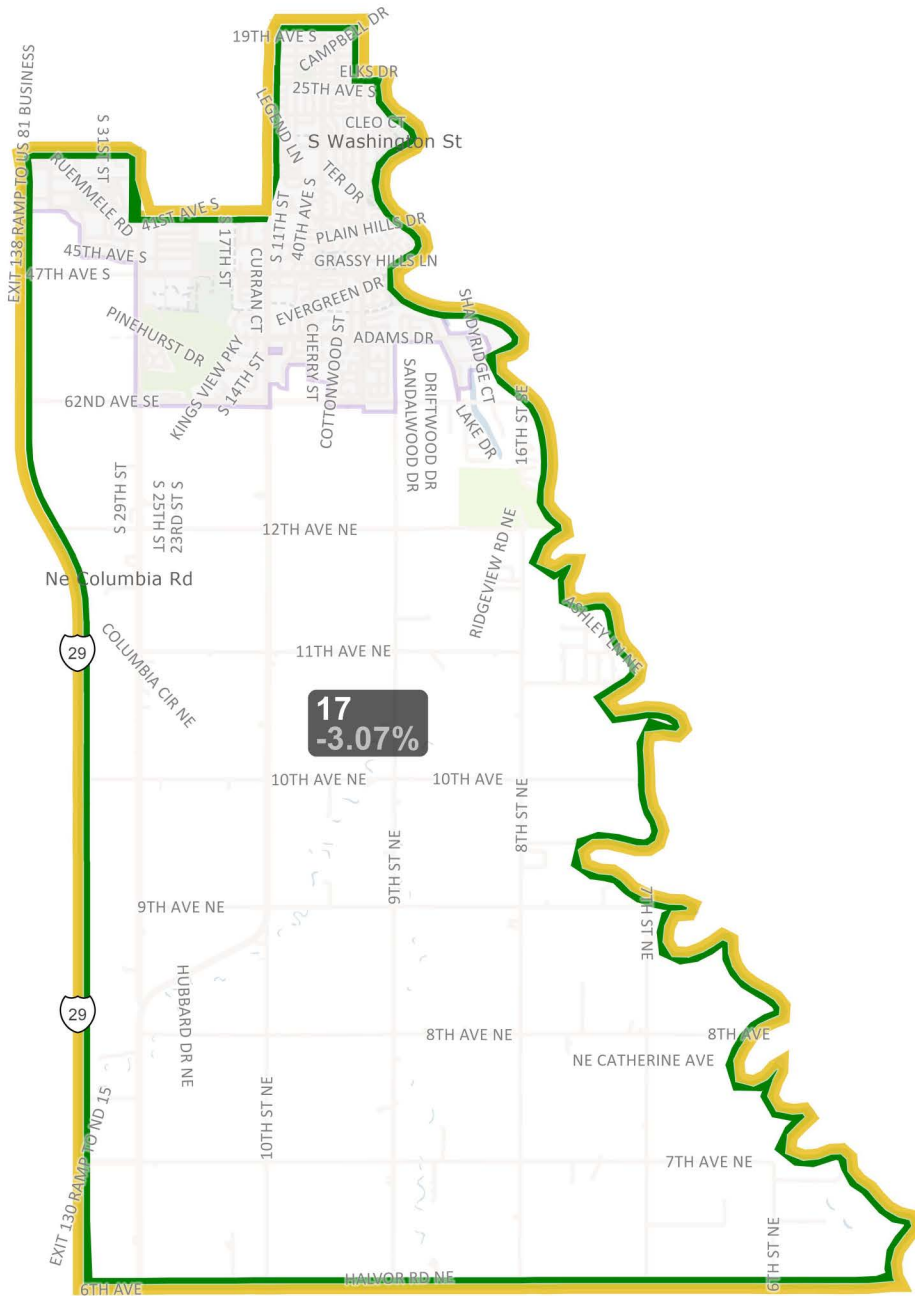
Field	Value
District	10
Population	16498
Deviation	-78
% Deviation	-0.47%
AmIndian	214
% AmIndian	1.3%
18+_Pop	13066
18+_Ind	168
% 18+_Ind	1.29%



©2021 CALIPER; ©2020 HERE



# District: 17



Field	Value
District	17
Population	16067
Deviation	-509
% Deviation	-3.07%
AmIndian	242
% AmIndian	1.51%
18+_Pop	12185
18+_Ind	173
% 18+_Ind	1.42%

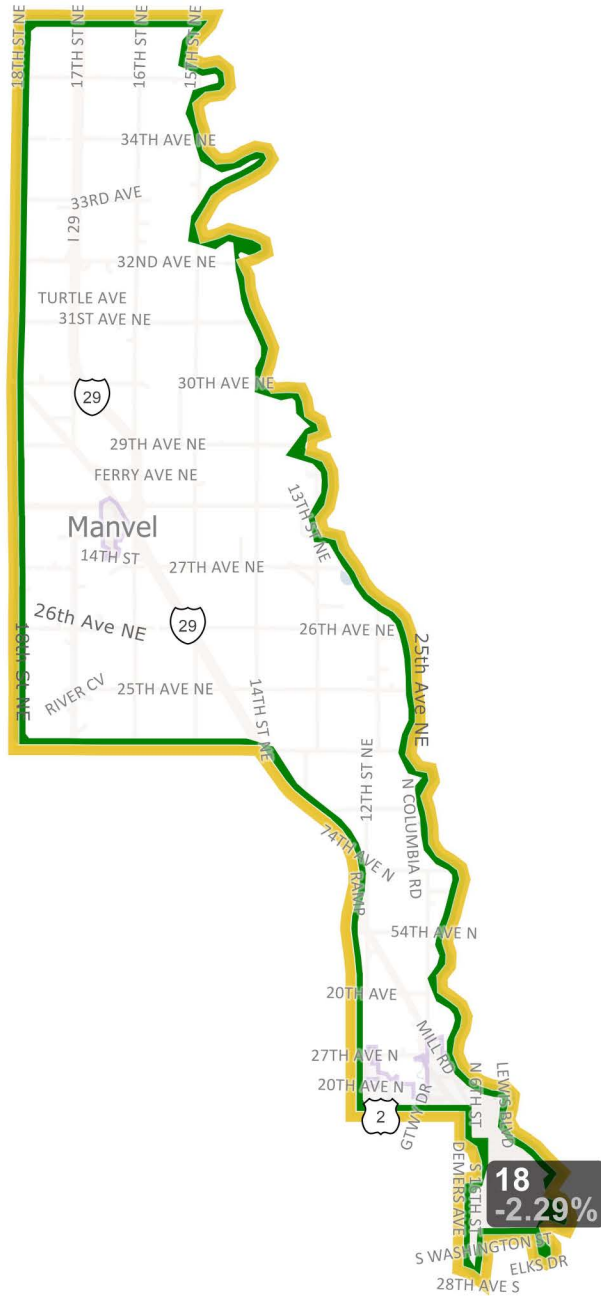
**Map layers**

- Indian Reservation
- Railroad
- City/Town
- County
- Districts

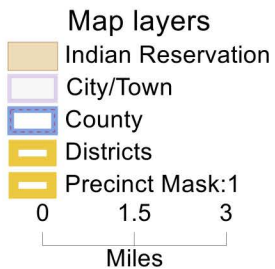
0      .75      1.5  
Miles

©2021 CALIPER; ©2020 HERE

# District: 18



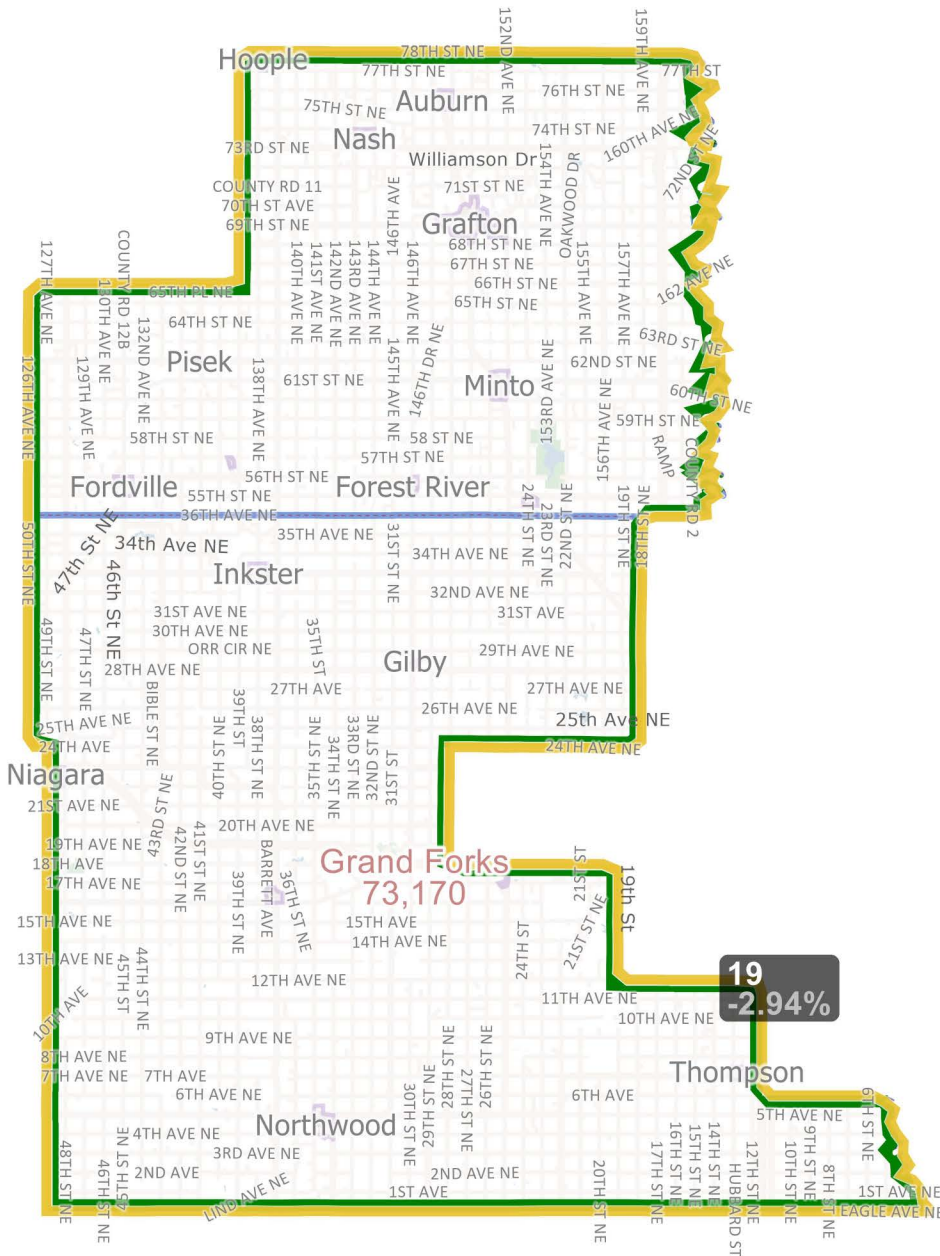
Field	Value
District	18
Population	16196
Deviation	-380
% Deviation	-2.29%
AmIndian	630
% AmIndian	3.89%
18+_Pop	12840
18+_Ind	441
% 18+_Ind	3.43%



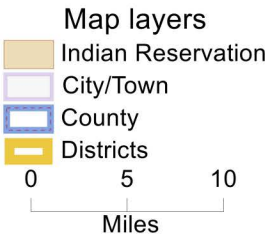
©2021 CALIPER; ©2020 HERE

# District: 19

Field	Value
District	19
Population	16089
Deviation	-487
% Deviation	-2.94%
AmIndian	201
% AmIndian	1.25%
18+_Pop	12087
18+_Ind	143
% 18+_Ind	1.18%

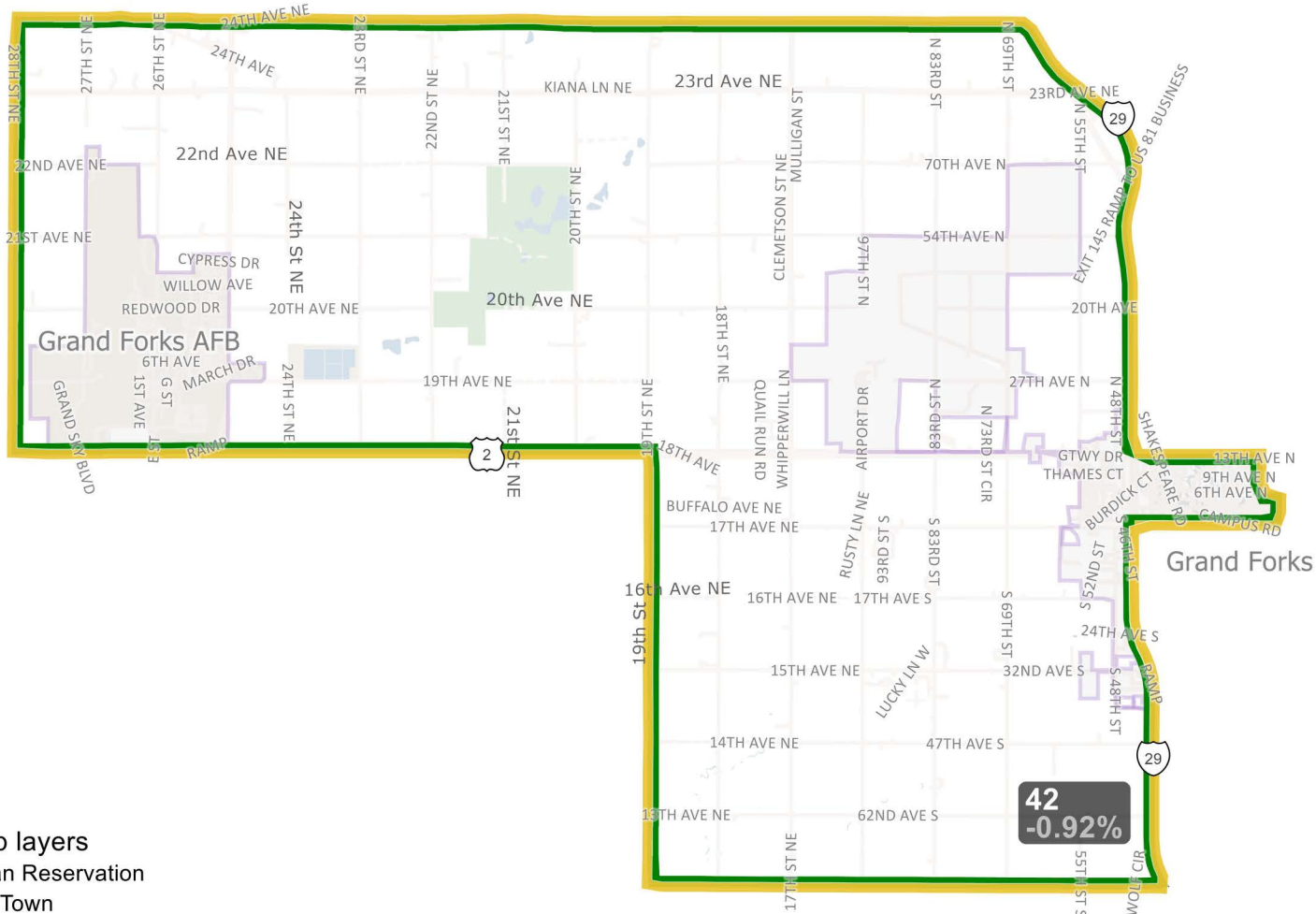


©2021 CALIPER; ©2020 HERE



# District: 42

Field	Value
District	42
Population	16424
Deviation	-152
% Deviation	-0.92%
AmIndian	481
% AmIndian	2.93%
18+_Pop	13258
18+_Ind	318
% 18+_Ind	2.4%



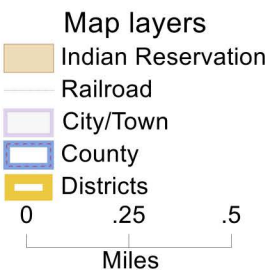
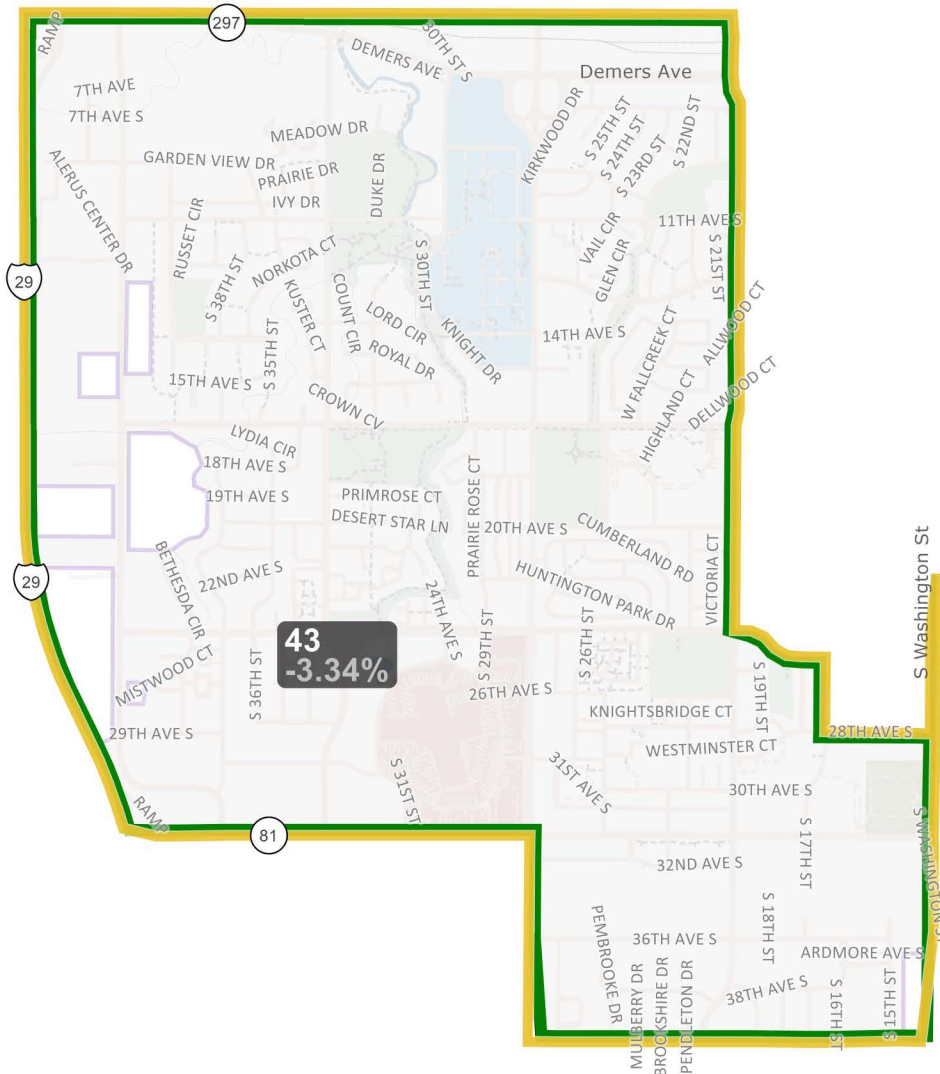
**Map layers**

- Indian Reservation
- City/Town
- County
- Districts

0 1 2  
Miles

# District: 43

Field	Value
District	43
Population	16022
Deviation	-554
% Deviation	-3.34%
AmIndian	376
% AmIndian	2.35%
18+_Pop	13230
18+_Ind	258
% 18+_Ind	1.95%



©2021 CALIPER; ©2020 HERE